

**ASSESSED VALUATION  
OF  
OKLAHOMA COUNTY  
FOR YEAR 2019**



**ASSESSED VALUATION OF OKLAHOMA COUNTY FOR YEAR 2019**

<b>SCHOOL DISTRICTS</b>	<b>PERSONAL</b>	<b>PUBLIC SERVICE</b>	<b>REAL ESTATE</b>	<b>TOTAL VALUE</b>	<b>HOMESTEAD EXEMPTION</b>	<b>*VETERAN EXEMPTION</b>	<b>NET VALUE</b>
PUTNAM CITY #1 LESS TIF	149,781,117	25,928,346	946,024,248	1,121,733,711	19,290,000	8,376,404	1,094,067,307
LUTHER #3	3,295,053	47,851,771	25,557,599	76,704,423	812,287	333,035	75,559,101
LUTHER #3 - I89	149,728	2,403,039	12,622,960	15,175,727	160,000	207,484	14,808,243
SUBTOTAL LUTHER #3	3,444,781	50,254,810	38,180,559	91,880,150	972,287	540,519	90,367,344
CHOCTAW #4 LESS TIF	7,571,116	7,705,995	248,284,375	263,561,486	6,604,935	11,260,816	245,695,735
DEER CREEK #6	10,503,872	8,799,526	404,182,192	423,485,590	4,401,000	3,452,587	415,632,003
HARRAH #7 LESS TIF	4,356,582	17,532,559	54,893,515	76,782,656	1,695,236	2,122,116	72,965,304
JONES #9	2,705,854	2,149,182	41,509,630	46,364,666	1,190,812	933,685	44,240,169
EDMOND #12	143,413,668	24,579,203	1,792,241,601	1,960,234,472	22,946,000	14,054,587	1,923,233,885
EDMOND #12 - I89	1,084,163	1,118,060	84,531,769	86,733,992	746,503	934,688	85,052,801
SUBTOTAL EDMOND #12	144,497,831	25,697,263	1,876,773,370	2,046,968,464	23,692,503	14,989,275	2,008,286,686
OKDALE #29	10,888,276	1,257,207	97,030,327	109,175,810	718,000	579,205	107,878,605
MILLWOOD #37	15,141,594	1,321,524	33,884,359	50,347,477	803,835	566,415	48,977,227
WESTERN HEIGHTS #41	182,665,322	24,387,069	213,053,054	420,105,445	1,710,508	359,271	418,035,666
MID-DEL #52 LESS TIF	95,067,268	20,474,850	461,656,291	577,198,409	11,962,715	12,810,959	552,424,735
CROOKED OAK #53	25,406,044	10,018,623	26,972,451	62,397,118	231,092	19,036	62,146,990
CRUTCHO #74	5,897,864	3,454,168	7,332,490	16,684,522	130,861	60,003	16,493,658
BETHANY #88	949,136	651,364	16,467,829	18,068,329	313,000	76,462	17,678,867
OKLAHOMA CITY #89 LESS TIF	321,798,117	118,402,717	1,873,681,372	2,313,882,206	35,763,836	9,399,217	2,268,719,153
McLOUD #1	224,776	1,077,665	8,679,935	9,982,376	258,811	235,650	9,487,915
MOORE #2	12,841,661	3,077,471	81,087,908	97,007,040	1,911,000	2,031,416	93,064,624
PIEDMONT #22	139,479	1,280,546	46,560,560	47,980,585	907,901	1,036,609	46,036,075
MUSTANG #69	211,132	742,308	33,306,327	34,259,767	585,000	652,040	33,022,727
<b>TOTAL SCHOOL DISTRICTS</b>	<b>994,091,822</b>	<b>324,213,193</b>	<b>6,509,560,792</b>	<b>7,827,865,807</b>	<b>113,143,332</b>	<b>69,501,685</b>	<b>7,645,220,790</b>
<b>SCHOOL INCREMENT</b>							
OKC #89 OU HEALTH SCIENCE TIF 1 INCREMENT	(725,886)	0	1,260,761	534,875	(1,000)	0	535,875
OKC #89 DOWNTOWN TIF 2 INCREMENT	11,673,905	0	160,040,704	171,714,609	77,122	131,740	171,505,747
OKC #89 DELL TIF 4 INCREMENT	477,590	0	5,185,738	5,663,328	396	0	5,662,932
OKC #89 LAS ROSAS TIF 6 INCREMENT	0	0	672,654	672,654	39,000	12,133	621,521
OKC #89 OU HEALTH CTR TIF 7 INCREMENT	92,304	0	3,598,668	3,690,972	24,209	0	3,666,763
OKC #89 DEVON TIF 8 INCREMENT	9,128,937	0	53,563,593	62,692,530	0	0	62,692,530
OKC #89 NE 23rd St TIF 9 INCREMENT	(18,391)	0	1,295,076	1,276,685	(6,728)	(362)	1,283,775
OKC #89 VILLAGE TIF 1 INCREMENT	156,883	0	7,289,703	7,446,586	96,000	54,043	7,296,543
OKC #89 VILLAGE TIF 4 INCREMENT	3	0	(1)	2	0	0	2
OKC #89 TIF 10 1st Nat'l CTR INCREMENT	(140,850)	0	2,192,399	2,051,549	0	0	2,051,549
OKC #89 TIF 11 INNOVATION DIST INCREMENT	(474,521)	0	5,303,675	4,829,154	0	0	4,829,154
OKC #89 TIF 12 WHEELER PARK TIF INCREMENT	(50,012)	0	166,046	116,034	0	0	116,034
OKC #89 TIF 13 CORE 2 SHORE INCREMENT	46,352	0	3,214,894	3,261,246	0	0	3,261,246
PUTNAM CITY #1 DELL TIF 4 INCREMENT	1,088,165	0	3,952,957	5,041,122	(1,000)	0	5,042,122
MID-DEL #52 TIF 2 SOONER ROSE INCREMENT	164,464	0	2,088,085	2,252,549	(1,000)	1,869	2,251,680
MID-DEL #52 TIF 9 OKC NE 23rd ST INCREMENT	406,217	0	610,939	1,017,156	0	13,988	1,003,168
CHOCTAW #4 TIF 1 INCREMENT	1,371,126	0	3,133,697	4,504,823	19,000	16,734	4,469,089
HARRAH #7 TIF 1 INCREMENT	3,361	0	5,824,354	5,827,715	69,000	88,285	5,670,430
<b>TOTAL TIF INCREMENTS</b>	<b>23,199,647</b>	<b>0</b>	<b>259,393,942</b>	<b>282,593,589</b>	<b>314,999</b>	<b>318,430</b>	<b>281,960,160</b>
<b>TOTAL ASSESSED VALUE</b>	<b>1,017,291,469</b>	<b>324,213,193</b>	<b>6,768,954,734</b>	<b>8,110,459,396</b>	<b>113,458,331</b>	<b>69,820,115</b>	<b>7,927,180,950</b>

**ASSESSED VALUATION OF OKLAHOMA COUNTY FOR YEAR 2019**

<u>SPECIAL DISTRICTS</u>	<u>PERSONAL</u>	<u>PUBLIC SERVICE</u>	<u>REAL ESTATE</u>	<u>TOTAL VALUE</u>	<u>HOMESTEAD EXEMPTION</u>	<u>*VETERAN EXEMPTION</u>	<u>NET VALUE</u>
GORDON COOPER TECH CTR #5	224,776	1,077,665	8,679,935	9,982,376	258,811	235,650	9,487,915
CANADIAN VALLEY TECH CTR #6	1,299,747	2,674,218	96,334,716	100,308,681	1,805,901	1,765,111	96,737,669
MOORE NORMAN TECH CTR #17	746,436	2,196,005	25,913,465	28,855,906	654,000	1,261,736	26,940,170
FRANCIS TUTTLE TECH CTR #21 LESS TIF	338,819,284	66,314,662	3,289,577,132	3,694,711,078	47,942,503	26,893,460	3,619,875,115
METRO TECH CTR #22 LESS TIF	254,769,727	101,633,979	1,521,525,481	1,877,929,187	25,091,820	7,715,786	1,845,121,581
EASTERN OK CO TECH CTR #23 LESS TIF's	17,810,929	76,257,750	302,244,479	396,313,158	8,407,270	11,256,555	376,649,333
ROSE STATE COLLEGE LESS TIF	104,254,714	27,509,952	589,915,806	721,680,472	15,503,190	17,075,066	689,102,216
OKLA. CITY COMM COLLEGE LESS TIF	264,410,000	44,895,009	577,463,553	886,768,562	12,744,837	2,719,116	871,304,609
NO SPECIAL DISTRICT	11,756,209	1,653,953	97,906,225	111,316,387	735,000	579,205	110,002,182
<b>TOTAL SPECIAL DISTRICTS</b>	<b>994,091,822</b>	<b>324,213,193</b>	<b>6,509,560,792</b>	<b>7,827,865,807</b>	<b>113,143,332</b>	<b>69,501,685</b>	<b>7,645,220,790</b>
<b>SPECIAL DISTRICT INCREMENT</b>							
METRO TECH #22 TIF 1 INCREMENT	(725,886)	0	1,260,761	534,875	(1,000)	0	535,875
METRO TECH #22 TIF 2 INCREMENT	11,673,905	0	160,040,704	171,714,609	77,122	131,740	171,505,747
METRO TECH #22 TIF 4 INCREMENT	0	0	6,471	6,471	(604)	0	7,075
METRO TECH #22 TIF 7 INCREMENT	92,304	0	3,598,668	3,690,972	24,209	0	3,666,763
METRO TECH #22 DEVON TIF 8 INCREMENT	9,128,937	0	53,563,593	62,692,530	0	0	62,692,530
METRO TECH #22 VILLAGE TIF 1 INCREMENT	156,883	0	7,289,703	7,446,586	96,000	54,043	7,296,543
METRO TECH #22 VILLAGE TIF 4 INCREMENT	3	0	(1)	2	0	0	2
METRO TECH #22 OKC TIF 9 INCREMENT	(18,391)	0	1,295,076	1,276,685	(6,728)	(362)	1,283,775
METRO TECH #22 OKC TIF 10 INCREMENT	(140,850)	0	2,192,399	2,051,549	0	0	2,051,549
METRO TECH #22 OKC TIF 11 INCREMENT	(474,521)	0	5,303,675	4,829,154	0	0	4,829,154
METRO TECH #22 OKC TIF 13 INCREMENT	46,352	0	3,214,894	3,261,246	0	0	3,261,246
FRANCIS TUTTLE #21 TIF 4 INCREMENT	1,088,165	0	3,952,957	5,041,122	(1,000)	0	5,042,122
OKC COMM COLLEGE TIF 4 INCREMENT	477,590	0	5,179,267	5,656,857	1,000	0	5,655,857
OKC COMM COLLEGE LAS ROSASA TIF 6 INCREMENT	0	0	672,654	672,654	39,000	12,133	621,521
OK COMM COLLEGE WHEELER PARK TIF 12 INCREMENT	(50,012)	0	166,046	116,034	0	0	116,034
ROSE STATE TIF 2 INCREMENT	164,464	0	2,088,085	2,252,549	(1,000)	1,869	2,251,680
ROSE STATE TIF 9 INCREMENT	406,217	0	610,939	1,017,156	0	13,988	1,003,168
EASTERN OK CO TECH CTR #23 TIFs 1 INCREMENT	1,374,487	0	8,958,051	10,332,538	88,000	105,019	10,139,519
<b>TOTAL TIF INCREMENTS</b>	<b>23,199,647</b>	<b>0</b>	<b>259,393,942</b>	<b>282,593,589</b>	<b>314,999</b>	<b>318,430</b>	<b>281,960,160</b>
<b>TOTAL ASSESSED VALUE</b>	<b>1,017,291,469</b>	<b>324,213,193</b>	<b>6,768,954,734</b>	<b>8,110,459,396</b>	<b>113,458,331</b>	<b>69,820,115</b>	<b>7,927,180,950</b>

## ASSESSED VALUATION OF OKLAHOMA COUNTY FOR YEAR 2019


CITIES	PERSONAL	PUBLIC SERVICE	REAL ESTATE	TOTAL VALUE	HOMESTEAD EXEMPTION	*VETERAN EXEMPTION	NET VALUE
BETHANY	4,673,487	3,691,960	99,409,902	107,775,349	3,030,000	777,602	103,967,747
CHOCTAW LESS TIF	4,284,981	3,438,875	93,091,065	100,814,921	2,505,971	3,984,296	94,324,654
DEL CITY	14,168,877	4,623,294	96,992,482	115,784,653	3,492,000	1,755,231	110,537,422
EDMOND	60,490,785	14,379,290	1,089,331,912	1,164,201,987	15,102,000	8,555,262	1,140,544,725
FOREST PARK	1,002,061	276,671	11,066,154	12,344,886	296,000	495,598	11,553,288
HARRAH LESS TIF	1,570,408	1,779,519	32,926,599	36,276,526	958,769	1,231,687	34,086,070
JONES	1,224,074	802,769	14,316,415	16,343,258	456,000	325,730	15,561,528
LAKE ALUMA	624	20,528	3,567,368	3,588,520	27,000	0	3,561,520
LUTHER	2,263,795	44,030,560	8,573,331	54,867,686	241,939	80,410	54,545,337
MIDWEST CITY LESS TIF	36,281,363	13,177,361	320,771,362	370,230,086	8,692,196	8,743,705	352,794,185
NICHOLS HILLS	2,237,518	801,287	158,117,873	161,156,678	981,000	316,147	159,859,531
NICOMA PARK	990,792	707,546	11,728,860	13,427,198	441,960	329,128	12,656,110
OKLAHOMA CITY LESS TIF	832,471,379	202,866,658	4,210,513,337	5,245,851,374	68,765,026	37,143,865	5,139,942,483
SMITH VILLAGE	54	17,286	262,228	279,568	11,000	23,792	244,776
SPENCER	1,306,017	901,631	15,066,419	17,274,067	717,720	507,817	16,048,530
THE VILLAGE LESS TIF	7,235,449	1,671,356	77,494,955	86,401,760	1,808,000	609,794	83,983,966
VALLEY BROOK	525,177	98,834	1,698,192	2,322,203	91,219	9,146	2,221,838
WARR ACRES	7,295,910	1,783,375	62,531,840	71,611,125	1,620,000	615,141	69,375,984
WOODLAWN PARK	380,024	46,686	1,654,659	2,081,369	44,000	43,505	1,993,864
<b>TOTAL CITIES</b>	<b>978,402,775</b>	<b>295,115,486</b>	<b>6,309,114,953</b>	<b>7,582,633,214</b>	<b>109,281,800</b>	<b>65,547,856</b>	<b>7,407,803,558</b>
<b>TOTAL TOWNSHIPS</b>	<b>15,689,047</b>	<b>29,097,707</b>	<b>200,445,839</b>	<b>245,232,593</b>	<b>3,861,532</b>	<b>3,953,829</b>	<b>237,417,232</b>
<b>TOTAL COUNTY COUNTY INCREMENT</b>	<b>994,091,822</b>	<b>324,213,193</b>	<b>6,509,560,792</b>	<b>7,827,865,807</b>	<b>113,143,332</b>	<b>69,501,685</b>	<b>7,645,220,790</b>
COUNTY OKC TIF 1 INCREMENT	(725,886)	0	1,260,761	534,875	(1,000)	0	535,875
COUNTY OKC TIF 2 INCREMENT	11,673,905	0	160,040,704	171,714,609	77,122	131,740	171,505,747
COUNTY OKC TIF 4 INCREMENT	1,565,755	0	9,138,695	10,704,450	(604)	0	10,705,054
COUNTY OKC TIF 6 INCREMENT	0	0	672,654	672,654	39,000	12,133	621,521
COUNTY OKC TIF 7 INCREMENT	92,304	0	3,598,668	3,690,972	24,209	0	3,666,763
COUNTY OKC TIF 8 INCREMENT	9,128,937	0	53,563,593	62,692,530	0	0	62,692,530
COUNTY OKC TIF 9 INCREMENT	387,826	0	1,906,015	2,293,841	(6,728)	13,626	2,286,943
COUNTY OKC TIF 10 INCREMENT	(140,850)	0	2,192,399	2,051,549	0	0	2,051,549
COUNTY OKC TIF 11 INCREMENT	(474,521)	0	5,303,675	4,829,154	0	0	4,829,154
COUNTY OKC TIF 12 INCREMENT	(50,012)	0	166,046	116,034	0	0	116,034
COUNTY OKC TIF 13 INCREMENT	46,352	0	3,214,894	3,261,246	0	0	3,261,246
COUNTY VILLAGE TIF 1 INCREMENT	156,883	0	7,289,703	7,446,586	96,000	54,043	7,296,543
COUNTY VILLAGE TIF 4 INCREMENT	3	0	(1)	2	0	0	2
COUNTY MWC TIF 2 INCREMENT	164,464	0	2,088,085	2,252,549	(1,000)	1,869	2,251,680
COUNTY CHOCTAW TIF 1 INCREMENT	1,371,126	0	3,133,697	4,504,823	19,000	16,734	4,469,089
COUNTY HARRAH TIF 1 INCREMENT	3,361	0	5,824,354	5,827,715	69,000	88,285	5,670,430
<b>TOTAL TIF INCREMENTS</b>	<b>23,199,647</b>	<b>0</b>	<b>259,393,942</b>	<b>282,593,589</b>	<b>314,999</b>	<b>318,430</b>	<b>281,960,160</b>
<b>TOTAL ASSESSED VALUE</b>	<b>1,017,291,469</b>	<b>324,213,193</b>	<b>6,768,954,734</b>	<b>8,110,459,396</b>	<b>113,458,331</b>	<b>69,820,115</b>	<b>7,927,180,950</b>

\*Exemption on Homesteaded property for veterans classified as 100% disabled by the U.S. Department of Veterans Affairs or for their surviving spouse.

ASSESSED VALUATION OF OKLAHOMA COUNTY FOR YEAR 2019


OKLAHOMA CITY, OKLAHOMA  
OKLAHOMA COUNTY  
STATE OF OKLAHOMA

Total Valuation of Oklahoma County, CERTIFIED THIS 8 DAY OF August, 2019.



LARRY STEIN, COUNTY ASSESSOR  
OKLAHOMA COUNTY, OKLAHOMA

SUBSCRIBED AND SWORN TO BEFORE ME THIS 9 DAY OF August, 2019



DAVID B. HOOTEN, COUNTY CLERK  
OKLAHOMA COUNTY, OKLAHOMA



LARRY STEIN  
OKLAHOMA COUNTY ASSESSOR

320 ROBERT S. KERR, #313 • OKLAHOMA CITY, OKLAHOMA 73102  
(405) 713-1200 FAX (405) 713-1853 www.oklahomacounty.org/assessor

August 8, 2019


The Honorable David B. Hooten  
Oklahoma County Clerk  
County Office Building  
320 Robert S. Kerr Avenue  
Oklahoma City, OK 73102

This is to inform you on the 2019 Assessment Rolls the Hickory Hills Fire Protection District #1 and the Deer Creek Fire Protection District #2 contain the following:

	Hickory Hills Fire District #1	Deer Creek Fire District #2
	<u>ASSESSED VALUATION</u>	<u>ASSESSED VALUATION</u>
REAL ESTATE	10,199,359	86,762,503
PERSONAL	268,555	2,528,655
PUBLIC SERVICE	<u>415,408</u>	<u>3,319,621</u>
<b>TOTAL ASSESSED</b>	<b>10,883,322</b>	<b>92,610,779</b>

I hope you find this information is satisfactory for your requirements.

Respectfully,



LARRY STEIN  
COUNTY ASSESSOR

*MISSION STATEMENT*

*We dedicate ourselves to provide the citizens of Oklahoma County fair, equitable assessments. We will not compromise our integrity for personal gain or accommodation, but will faithfully apply policies and practices with honesty, reliability and respect. We are committed to a quality of service beyond the norm and to diligently safeguard the public trust.*



LARRY STEIN  
OKLAHOMA COUNTY ASSESSOR

320 ROBERT S. KERR, #313 • OKLAHOMA CITY, OKLAHOMA 73102  
(405) 713-1200 FAX (405) 713-1853 www.oklahomacounty.org/assessor

August 8, 2019

The Honorable David B. Hooten  
Oklahoma County Clerk  
320 Robert S. Kerr Avenue  
Oklahoma City, OK 73102

This is to inform you the certification of the 2019 Assessment Rolls incentive overlap area for Metro Tech #22, Francis Tuttle Tech #21, & Moore/Norman Tech #17 contains the following: (Tax Districts 141,189,300,300TF4D,300TF6D,302,341,353,402,700)


<u>OKC Community College Incentive/Overlap Areas</u>	<u>Personal</u>	<u>Public Service</u>	<u>Net Real Estate</u>	<u>Net Valuation</u>
Metro Tech #22 less TIFs	103,473,511	25,516,001	359,238,005	488,227,517
Francis Tuttle Tech #21	148,628,858	18,497,542	149,020,147	316,146,547
Moore/Norman Tech #17	12,095,225	881,466	53,147,763	66,124,454
<u>TOTAL OKC Comm College</u>	<u>264,197,594</u>	<u>44,895,009</u>	<u>561,405,915</u>	<u>870,498,518</u>

TIF Valuations - OKC OCC

Dell TIF #4	477,590	0	5,178,267	5,655,857
Los Rosas TIF #6	0	0	621,521	621,521

I hope you find this information satisfactory for your requirements.

Respectfully,



LARRY STEIN  
COUNTY ASSESSOR

*MISSION STATEMENT*

*We dedicate ourselves to provide the citizens of Oklahoma County fair, equitable assessments. We will not compromise our integrity for personal gain or accommodation, but will faithfully apply policies and practices with honesty, reliability and respect. We are committed to a quality of service beyond the norm and to diligently safeguard the public trust.*



# OKLAHOMA TAX COMMISSION AD VALOREM DIVISION BULLETIN

**DATE:** May 10, 2019 **Bulletin 19-20**  
**RE:** ABSTRACT AND HOMESTEAD EXEMPTION FORMS

**TO ALL COUNTY ASSESSORS:**

Section 2867 of Title 68 of the Oklahoma Statutes governs the transmittal of the Annual Abstract of Valuation and Assessment to this office. It is due no later than June 15 or the first working day thereafter. If you have not transmitted the completed form to us by June 15, unless delayed by court action or other causes beyond your control, the division is required to notify the chairman of your Board of County Commissioners and your county clerk of such failure. The statutes provide that neither the assessor nor any of your deputies shall receive any remuneration, compensation or salary for June and each succeeding month thereafter until the abstract is transmitted to the Tax Commission. **To ensure certification of your abstract at the State Board of Equalization meeting, your abstract must be in our office no later than 4:00 p.m. on June 14<sup>th</sup>.**

We have had problems with mail delivery in the past, so please consider either hand delivering your abstract, using registered or certified mail, or sending by an overnight service. If hand delivering, please note we have moved to a new building, our new address is listed below. **To ensure your forms come to the correct division, please use one of the following addresses:**

**Mailing address:** Oklahoma Tax Commission  
Ad Valorem Division  
P. O. Box 269060  
Oklahoma City, OK 73126-9060

**Mailing address:** Oklahoma Tax Commission  
(for registered mail, Ad Valorem Division  
certified mail, and 2501 N. Lincoln Blvd.  
overnight service) Oklahoma City, OK 73194-1000

**Physical address:** Oklahoma Tax Commission  
(for personal delivery Ad Valorem Division  
only. Do not mail to this 409 N.E. 28<sup>th</sup> St.  
address) Oklahoma City, OK 73105

All lines on the form must be completed. **If there is no value for a particular line, a "0" must be entered on that line. The County Assessor must sign and date the form in the provided area.**



**Bulletin 18-10**

**Abstract and Homestead Exemption Forms**


**Page 2**

Section 2899 of Title 68 of the Oklahoma Statutes governs the transmittal of the Annual Report of Homestead Exemption (Form 923) to this office. This form can be found on the Oklahoma Tax Commission website, if needed. It is due to be transmitted on or before June 15. Please indicate the number, amount and totals of the base and double homesteads for each school district in the appropriate sections. The totals of these 8 columns are to be entered in the blocks with the corresponding numbers in the upper portion of the form. This form must be signed and dated by the County Assessor.

These forms should be completed legibly in ink or typed, unless you are using an approved computerized form. Please do not send photocopies. If you need assistance or have questions, contact Teresa Wood or Teresa Strawther at (405) 319-8200.

Sincerely,

**OKLAHOMA TAX COMMISSION**



Joe Haggood, CAE, Director  
Ad Valorem Tax Division

JH: tw

Enclosure

**ANNUAL ABSTRACT OF VALUATION AND ASSESSMENT FOR Oklahoma County, Ok**

<b>PERSONAL PROPERTY</b>	<b>Count</b>	<b>FAIR CASH VALUATION</b>	<b>Fractional Assessment % Applied</b>	<b>GROSS ASSESSED VALUATION</b>
1. Manufacturing and Processing (Other than Oil and Gas)		\$480,532,885	13.750000%	\$66,073,316
2. Refineries, Gasoline Plants, Gathering, and Compression		\$14,089,065		\$1,937,241
3. Other Oil, Gas, and Mining Property		\$378,696,106		\$52,070,750
4. Business Inventories (Gross)		\$4,199,135,935		\$577,381,455
5. Business Furniture, Fixtures, and Equipment		\$3,409,460,602		\$468,801,827
6. Mfg. Homes on Land Owned by Others (# <u>5,424</u> )		\$59,731,117		\$8,211,810
7. Imps on Leased Land and Leasehold Improvements		\$412,973,047		\$56,783,827
8. Livestock and Animals		\$0		\$0
9. Farm Tractors and Animals		\$16,406,670		\$2,256,094
10. Household Equipment and Other Personal Property		\$0		\$0
11. Total Personal Property Valuation		\$8,971,025,427		\$1,233,516,320
12. Less Freeport Exemption (# <u>280</u> )		-		\$231,539,427
13. Net Personal Valuation		\$7,287,102,418		\$1,001,976,893
14. Valuation Penalty				\$15,726,491
15. Less Veteran Exemption (# <u>203</u> )				\$37,509
16. Less Head-of-Household Exemption (# <u>633</u> )				\$57,898
17. Less Manufactured Homes on Leased Land Additional Exemption (# <u>257</u> )				\$316,508
18. Net Assessed Locally, Valued Personal Property Subject to Tax				\$1,017,291,469

**REAL PROPERTY**

Manufactured Homes  
Disabled Veterans Exemptions

<b>TAXABLE FAIR CASH VALUATION</b>	<b>NUMBER</b>	<b>GROSS ASSESSED VALUATION</b>
\$31,895,208	2,585	\$3,508,514
\$634,728,318	3,752	\$69,820,115


	<u>Taxable Fair Cash Valuation</u>		Fractional Assessment % Applied	<u>Gross Assessed Valuation</u>	
	Real Estate	Improvements		Real Estate	Improvements
19. Residential Urban	\$8,021,819,565	\$31,485,950,759	11.000000	\$882,271,765	\$3,463,499,060
20. Residential Rural	\$334,637,028	\$1,157,881,949		\$36,806,421	\$127,367,792
21. Commercial/Industrial Urban	\$3,932,394,854	\$15,991,052,688		\$432,553,602	\$1,759,015,561
22. Commercial/Industrial Rural	\$67,674,372	\$211,868,260		\$7,444,037	\$23,305,498
23. Agricultural Urban	\$17,254,631	\$118,225,823		\$1,897,492	\$13,004,799
24. Agricultural Rural	\$33,025,946	\$165,179,818		\$3,628,554	\$18,160,153
25. SubTotal Real Estate and Improvements (Lines 19 through 24)		\$61,536,965,693			\$6,768,954,734
26. Less Homestead Exemptions (# <u>108,402</u> )				-	\$108,363,667
27. Less Additional Homestead Exemptions (# <u>5,388</u> )				-	\$5,094,664
28. Less Disabled Veterans Exemption (# <u>3,752</u> )				-	\$69,820,115
29. Net Assessed Locally Valued Real Property Subject To Tax					\$6,585,676,288
30. <b>TOTAL NET ASSESSED LOCALLY VALUED PROPERTY SUBJECT TO TAX</b> (Line 18 + Line 29 = Line 30)					\$7,602,967,757

### ABSTRACT PERSONAL PROPERTY DEFINITIONS

1. **Manufacturing and Processing:** Personal property used in traditional manufacturing industries. Includes personal property that is used in the manufacturing process and electricity generation by wind or other means. Oil and Gas production, petroleum processing or mining assets should be included in line 2 or line 3.
2. **Refineries, Gasoline Plants, Gathering and Compression:** Hydrocarbon industry related property used specifically in the gathering and/or compression of product, refining or the development of a finished product for consumption by an end user.
3. **Other Oil, Gas and Mining Property:** All other hydrocarbon industry related personal property not included in lines 1 or 2. Includes tank farms and other such storage facilities and related equipment. Also includes any personal property used in mining of other minerals.
4. **Business Inventories (gross):** Would be inclusive of Freeport inventory, defined as that property carried as product for the consumer and inclusive of any percentage completed of work in progress.
5. **Business Furniture, Fixtures and Equipment:** Property used by the business in everyday operations. Should include all other operational property not reported on line items 1 through 4.
6. **Manufactured Homes on Land owned by others.**
7. **Improvements on Leased Land and Leasehold Improvements:** Capital improvements on property owned by others.
8. **Livestock and Animals:** All types.
9. **Farm Tractors and Equipment:** All types of farm tractors and related equipment.
10. **Household Equipment and Other Personal Property:** All household personal property, zero if abolished (Article 10, Section 8a. Oklahoma Constitution).

NOTICE: ANY INQUIRIES REGARDING THIS FORM SHOULD BE MADE TO THE OKLAHOMA TAX COMMISSION.

I do hereby certify that this abstract is a true and correct statement of all property valued and assessed for taxation as fixed by the County Board of Equalization and shown by the records in my office this 14<sup>th</sup> day of June, 20 19.

  
\_\_\_\_\_  
County Assessor  
Oklahoma County, Oklahoma

RECEIVED

JUN 14 2019

OKLAHOMA TAX COMMISSION  
AD VALOREM DIV.

I do hereby certify that this abstract is a true and correct statement of all property valued and assessed for taxation as fixed by the State Board of Equalization and subscribe my name and affix the seal of my office this 17 day of June, 20 19.

(Seal)

  
\_\_\_\_\_  
State Auditor and Inspector

## Annual Report of Homestead Exemption

As fixed by the County Board of Equalization

State of Oklahoma, Oklahoma County

I, the undersigned County Assessor, do hereby certify that the following is a true and correct report of all the Homesteads exempt from taxation in the County of Oklahoma, for the year 2019. As fixed by the County Board of Equalization and shown by the records in my office.

Classification of Homesteads	Number of Homesteads	Number of Acres or Lots Allowed Exemption	Assessed Valuation of Homesteads before Exemption	Amount of Exemptions Allowed	Assessed Valuation of Homesteads Less Exemptions Allowed
Rural ( Base)	3,764	22,242.27 acres	\$98,479,462	\$3,762,041	\$94,617,930
Rural (Additional)	103	2,051.00 lots		\$99,491	
Urban ( Base)	104,638	249,186.44 acres	\$2,122,070,631	\$104,601,626	\$2,012,473,832
Urban (Additional)	5,285	97,983.00 lots		\$4,995,173	
Total ( Base)	108,402	271,428.71 acres	\$2,220,550,093	\$113,458,331	\$2,107,091,762
Total (Additional)	5,388	100,034.00 lots			

The number and total assessed valuation of base and additional homestead exemptions allowed in each school district in the county is as follows:

Rural					Urban				
School District	Number of Homestead	Amount of Base Homestead	Number of Additional Homestead	Amount of Additional Homestead	School District	Number of Homestead	Amount of Base Homestead	Number of Additional Homestead	Amount of Additional Homestead
Bethany #88					Bethany #88	284	284,000	29	29,000
Choctaw #4	678	678,000	23	23,000	Choctaw #4	5,767	5,765,128	162	157,807
Crooked Oak #53					Crooked Oak #53	205	204,092	37	27,000
Crutcho #74	14	14,000	2	2,000	Crutcho #74	109	106,861	9	8,000
Deer Creek #6	1,011	1,011,000	4	4,000	Deer Creek #6	3,366	3,366,000	20	20,000
Edmond #12	364	364,000	6	5,503	Edmond #12	23,074	23,074,000	249	249,000
Edmond Ind 89					Edmond Ind 89				
Harrah #7	855	854,180	33	31,501	Harrah #7	856	855,979	23	22,576
Jones #9	161	161,000	6	6,000	Jones #9	968	967,812	56	56,000
Luther #3	512	510,861	21	19,487	Luther #3	422	420,494	23	21,445
Luther #3 I-89					Luther #3 I-89				
McLoud J.D. #1	25	25,000	2	2,000	McLoud J.D. #1	225	225,000	8	6,811
Mid-Del #52	37	37,000	3	3,000	Mid-Del #52	11,274	11,273,929	652	647,786
Millwood #37					Millwood #37	729	729,000	75	74,835
Moore J.D. #2					Moore J.D. #2	1,836	1,836,000	75	75,000
Mustang J.D. #69					Mustang J.D. #69	575	575,000	10	10,000
Oakdale #29					Oakdale #29	717	717,000	1	1,000
Oklahoma City #89	52	52,000	3	3,000	Oklahoma City #89	33,189	33,159,922	3,044	2,777,913
Piedmont J.D. #22	55	55,000			Piedmont J.D. #22	845	844,901	8	8,000
Putnam City #1					Putnam City #1	18,608	18,608,000	681	681,000

In testimony whereof, I hereunder subscribe my name this 14<sup>th</sup> Day of June, 2019.

County Assessor  Date June 14, 2019 County Oklahoma

Rural					Urban				
School District	Number of Homestead	Amount of Base Homestead	Number of Additional Homestead	Amount of Additional Homestead	School District	Number of Homestead	Amount of Base Homestead	Number of Additional Homestead	Amount of Additional Homestead
Western Heights #41					Western Heights #41	1,589	1,588,508	123	122,000
<b>Totals</b>	3,764	\$3,762,041	103	\$99,491	<b>Totals</b>	104,638	\$104,601,626	5,285	\$4,995,173

**Disabled Veterans Exemption Only**

Pursuant to Article 10, Section 8E, Oklahoma Constitution:

Total Number of Disabled Veteran Exemptions..... 3,752

Total Gross Assessed Valuation Before Exemption..... \$69,820,115

**NOTE: The number of Disabled Veteran Exemptions should not be included in the base homestead amount.**

In testimony whereof, I hereunder subscribe my name this 14<sup>th</sup> Day of June, 2019.

County Assessor  Date June 14, 2019 County Oklahoma

# In Person Delivery Receipt

Document Abstract  
(type: abstract, exemption, etc.)

Received from Mike / Oklahoma  
(name and county)

By Cathy Pasner  
(of Ad Valorem staff)

Date stamp:

**RECEIVED**

JUN 14 2019

OKLAHOMA TAX COMMISSION  
AD VALOREM DIV.

# 2019 Certification by School

TXD	School	Public			Total			Additional		Total			DAV		Net
		Personal	Service	Real Estate	Valuation	Homestead	Count	Homestead	Count	Homestead	Exemption	Count	Valuation		
101	Putnam City #1	0	213,212	1,056,295	1,269,507	0	0	0	0	0	0	0	0	0	1,269,507
501	Putnam City #1	138,147,907	20,844,477	796,371,754	955,364,138	14,484,000	14,484	418,000	418	14,902,000	7,016,618	374	933,445,520		
501TF4D	Putnam City #1	1,321,090	0	5,420,584	6,741,674	5,000	5	1,000	1	6,000	0	0	6,735,674		
581	Putnam City #1	3,724,351	3,040,596	82,942,073	89,707,020	2,546,000	2,546	171,000	171	2,717,000	701,140	56	86,288,880		
581TF1D	Putnam City #1	0	0	0	0	0	0	0	0	0	0	0	0		
601	Putnam City #1	7,295,910	1,783,375	62,531,840	71,611,125	1,530,000	1,530	90,000	90	1,620,000	615,141	43	69,375,984		
701	Putnam City #1	380,024	46,686	1,654,659	2,081,369	43,000	43	1,000	1	44,000	43,505	2	1,993,864		
		150,869,282	25,928,346	949,977,205	1,126,774,833	18,608,000	18,608	681,000	681	19,289,000	8,376,404	475	1,099,109,429		
103	Luther #3	586,638	3,531,277	10,449,214	14,567,129	268,944	269	10,487	11	279,431	108,448	9	14,179,250		
103FD1	Luther #3	79,046	62,349	2,615,920	2,757,315	113,917	115	3,000	4	116,917	49,003	5	2,591,395		
203	Luther #3	372,804	227,451	4,878,400	5,478,655	168,000	168	8,000	8	176,000	95,174	5	5,207,481		
503	Luther #3	2,256,439	44,030,560	7,263,310	53,550,309	219,494	221	12,445	14	231,939	80,410	8	53,237,960		
603	Luther #3	126	134	350,755	351,015	8,000	8	0	0	8,000	0	0	343,015		
		3,295,053	47,851,771	25,557,599	76,704,423	778,355	781	33,932	37	812,287	333,035	27	75,559,101		
003	Luther #3 - 189	120,474	559,568	10,863,783	11,543,825	128,000	128	6,000	6	134,000	207,484	5	11,202,341		
403	Luther #3 - 189	21,898	1,843,471	449,156	2,314,525	15,000	15	1,000	1	16,000	0	0	2,298,525		
703	Luther #3 - 189	7,356	0	1,310,021	1,317,377	10,000	10	0	0	10,000	0	0	1,307,377		
		149,728	2,403,039	12,622,960	15,175,727	153,000	153	7,000	7	160,000	207,484	5	14,808,243		
104	Choctaw #4	897,046	1,060,439	21,914,762	23,872,247	678,000	678	23,000	23	701,000	881,000	42	22,290,247		
204	Choctaw #4	1,177,202	852,285	36,126,413	38,155,900	759,000	759	19,655	20	778,655	2,097,524	65	35,279,721		
504	Choctaw #4	3,246,807	3,324,338	88,127,170	94,698,315	2,341,971	2,342	60,000	61	2,401,971	3,874,059	174	88,422,285		
504TF1D	Choctaw #4	2,375,059	0	5,378,383	7,753,442	17,000	17	2,000	2	19,000	16,734	1	7,717,708		
604	Choctaw #4	267,404	1,384,796	80,623,600	82,275,800	2,010,000	2,010	46,000	46	2,056,000	3,600,581	169	76,619,219		
704	Choctaw #4	95,860	442,942	8,535,855	9,074,657	273,157	275	7,036	9	280,193	478,524	24	8,315,940		
904	Choctaw #4	882,864	641,195	10,711,889	12,235,948	364,000	364	23,116	24	387,116	329,128	24	11,519,704		
		8,942,242	7,705,995	251,418,072	268,066,309	6,443,128	6,445	180,807	185	6,623,935	11,277,550	499	250,164,824		
106	Deer Creek #6	19,316	0	301,700	321,016	0	0	0	0	0	0	0	321,016		
106FD2	Deer Creek #6	2,516,275	2,697,666	78,385,155	83,599,096	1,011,000	1,011	4,000	4	1,015,000	780,117	19	81,803,979		
206	Deer Creek #6	7,949,026	5,844,354	312,153,147	325,946,527	3,170,000	3,170	20,000	20	3,190,000	2,524,815	85	320,231,712		
606	Deer Creek #6	19,255	257,506	13,342,190	13,618,951	196,000	196	0	0	196,000	147,655	5	13,275,296		
		10,503,872	8,799,526	404,182,192	423,485,590	4,377,000	4,377	24,000	24	4,401,000	3,452,587	109	415,632,003		
107	Harrah #7	2,669,434	15,633,565	19,931,210	38,234,209	628,180	629	19,501	21	647,681	883,924	49	36,702,604		
107FD1	Harrah #7	158,597	238,470	5,984,450	6,381,517	226,000	226	12,000	12	238,000	183,205	10	5,960,312		
107TF1D	Harrah #7	0	0	0	0	0	0	0	0	0	0	0	0		
207	Harrah #7	54,003	323,947	4,587,111	4,965,061	129,979	130	1,000	1	130,979	301,824	13	4,532,258		
507	Harrah #7	1,474,548	1,336,577	24,194,809	27,005,934	657,000	657	21,576	22	678,576	753,163	38	25,574,195		
507TF1D	Harrah #7	3,361	0	6,020,289	6,023,650	69,000	69	0	0	69,000	88,285	5	5,866,365		
		4,359,943	17,532,559	60,717,869	82,610,371	1,710,159	1,711	54,077	56	1,764,236	2,210,401	115	78,635,734		
109	Jones #9	558,194	206,686	5,579,343	6,344,223	112,000	112	5,000	5	117,000	206,403	7	6,020,820		
109FD1	Jones #9	30,912	114,589	1,598,989	1,744,490	49,000	49	1,000	1	50,000	53,204	6	1,641,286		
209	Jones #9	867,624	902,528	14,418,884	16,189,036	426,812	427	16,000	16	442,812	226,017	13	15,520,207		
309	Jones #9	19,983	95,814	2,539,382	2,655,179	82,000	82	7,000	7	89,000	110,237	6	2,455,942		
509	Jones #9	1,224,074	802,769	14,316,415	16,343,258	423,000	423	33,000	33	456,000	325,730	18	15,561,528		
609	Jones #9	5,067	26,796	3,056,617	3,088,480	36,000	36	0	0	36,000	12,094	1	3,040,386		
		2,705,854	2,149,182	41,509,630	46,364,666	1,128,812	1,129	62,000	62	1,190,812	933,685	51	44,240,169		
012	Edmond #12	2,258,951	1,167,824	15,230,641	18,657,416	151,000	151	0	0	151,000	136,126	4	18,370,290		
012FD2	Edmond #12	5,818	506,521	5,356,724	5,869,063	84,000	84	0	0	84,000	128,122	4	5,656,941		
212	Edmond #12	81,082,883	11,058,695	768,811,621	860,953,199	8,343,000	8,343	66,000	66	8,409,000	6,002,142	232	846,542,057		
512	Edmond #12	60,066,016	11,846,163	1,002,842,615	1,074,754,794	14,122,000	14,122	180,000	180	14,302,000	7,788,197	285	1,052,664,597		

		143,413,668	24,579,203	1,792,241,601	1,960,234,472	22,700,000	22,700	246,000	246	22,946,000	14,054,587	525	1,923,233,885
112	Edmond #12 - I89	442,164	712,840	10,648,691	11,803,695	129,000	129	5,503	6	134,503	210,483	9	11,458,709
612	Edmond #12 - I89	378,423	405,220	69,290,579	70,074,222	542,000	542	2,000	2	544,000	607,316	12	68,922,906
712	Edmond #12 - I89	263,576	0	4,592,499	4,856,075	67,000	67	1,000	1	68,000	116,889	3	4,671,186
		1,084,163	1,118,060	84,531,769	86,733,992	738,000	738	8,503	9	746,503	934,688	24	85,052,801
029	Oakdale #29	0	65,349	186,852	252,201	0	0	0	0	0	0	0	252,201
229	Oakdale #29	10,888,276	1,191,858	96,843,475	108,923,609	717,000	717	1,000	1	718,000	579,205	14	107,626,404
		10,888,276	1,257,207	97,030,327	109,175,810	717,000	717	1,000	1	718,000	579,205	14	107,878,605
037	Millwood #37	1,968	77,933	49,210	129,111	0	0	0	0	0	0	0	129,111
237	Millwood #37	14,318,092	1,202,742	29,134,996	44,655,830	676,000	676	74,835	75	750,835	566,415	43	43,338,580
637	Millwood #37	624	20,528	3,567,368	3,588,520	27,000	27	0	0	27,000	0	0	3,561,520
837	Millwood #37	820,910	20,321	1,132,785	1,974,016	26,000	26	0	0	26,000	0	0	1,948,016
		15,141,594	1,321,524	33,884,359	50,347,477	729,000	729	74,835	75	803,835	566,415	43	48,977,227
041	Western Heights #41	0	0	1,836	1,836	0	0	0	0	0	0	0	1,836
141	Western Heights #41	2,493,249	0	455,048	2,948,297	0	0	0	0	0	0	0	2,948,297
341	Western Heights #41	146,135,609	18,497,542	150,000,684	314,633,835	1,069,508	1,070	82,000	83	1,151,508	284,077	27	313,198,250
541	Western Heights #41	34,036,464	5,889,527	62,595,486	102,521,477	519,000	519	40,000	40	559,000	75,194	7	101,887,283
		182,665,322	24,387,069	213,053,054	420,105,445	1,588,508	1,589	122,000	123	1,710,508	359,271	34	418,035,666
052	Mid-Del #52	158,215	199,982	1,388,794	1,746,991	37,000	37	3,000	3	40,000	15,012	1	1,691,979
052TF9D	Mid-Del #52	0	0	198,943	198,943	0	0	0	0	0	0	0	198,943
252	Mid-Del #52	53,083,302	9,235,679	159,083,190	221,402,171	2,899,929	2,900	98,065	102	2,997,994	6,041,728	302	212,362,449
252TF9D	Mid-Del #52	787,969	0	1,896,377	2,684,346	0	0	0	0	0	13,988	1	2,670,358
552	Mid-Del #52	33,048,849	6,774,272	196,822,434	236,645,555	5,030,000	5,030	286,721	287	5,316,721	4,490,849	321	226,837,985
552TF2D	Mid-Del #52	413,902	0	3,433,322	3,847,224	0	0	0	0	0	32,541	1	3,814,683
652	Mid-Del #52	7,964,507	3,991,281	91,336,658	103,292,446	3,071,000	3,071	255,000	255	3,326,000	1,713,308	164	98,253,138
653	Mid-Del #52	54	17,286	262,228	279,568	10,000	10	1,000	1	11,000	23,792	3	244,776
852	Mid-Del #52	181,151	256,350	9,933,369	10,370,870	263,000	263	7,000	7	270,000	495,598	22	9,605,272
		95,637,949	20,474,850	464,355,315	580,468,114	11,310,929	11,311	650,786	655	11,961,715	12,826,816	815	555,679,583
053	Crooked Oak #53	6,514	55	0	6,569	0	0	0	0	0	0	0	6,569
253	Crooked Oak #53	17,540,826	2,918,912	19,350,662	39,810,400	69,092	70	8,422	13	77,514	0	0	39,732,886
353	Crooked Oak #53	7,858,704	7,099,656	7,621,789	22,580,149	135,000	135	18,578	24	153,578	19,036	3	22,407,535
		25,406,044	10,018,623	26,972,451	62,397,118	204,092	205	27,000	37	231,092	19,036	3	62,146,990
074	Crutcho #74	441,798	182,724	634,833	1,259,355	14,000	14	2,000	2	16,000	0	0	1,243,355
274	Crutcho #74	426,135	214,022	241,065	881,222	1,000	1	0	0	1,000	0	0	880,222
674	Crutcho #74	735,293	2,891,467	6,156,777	9,783,537	105,861	108	8,000	9	113,861	60,003	6	9,609,673
774	Crutcho #74	4,294,638	165,955	299,815	4,760,408	0	0	0	0	0	0	0	4,760,408
		5,897,864	3,454,168	7,332,490	16,684,522	120,861	123	10,000	11	130,861	60,003	6	16,493,658
588	Bethany #88	949,136	651,364	16,467,829	18,068,329	284,000	284	29,000	29	313,000	76,462	6	17,678,867
089	Oklahoma City #89	73,423	1,229,423	1,657,771	2,960,617	52,000	52	3,000	3	55,000	57,532	5	2,848,085
089TF9D	Oklahoma City #89	0	0	286	286	0	0	0	0	0	0	0	286
189	Oklahoma City #89	2,136,956	89,608	2,232,501	4,459,065	0	0	0	0	0	0	0	4,459,065
200	Oklahoma City #89	178,792,543	92,704,717	1,149,913,619	1,421,410,879	19,165,552	19,187	1,339,310	1,524	20,504,862	5,652,791	420	1,395,253,226
200TF10D	Oklahoma City #89	16,052	0	2,859,408	2,875,460	0	0	0	0	0	0	0	2,875,460
200TF11D	Oklahoma City #89	3,018,569	0	5,587,741	8,606,310	0	0	0	0	0	0	0	8,606,310
200TF13D	Oklahoma City #89	22,118	0	368,500	390,618	0	0	0	0	0	0	0	390,618
200TF13I	Oklahoma City #89	486,417	0	15,238,807	15,725,224	0	0	0	0	0	0	0	15,725,224
200TF1D	Oklahoma City #89	1,486,745	0	2,739,083	4,225,828	0	0	0	0	0	0	0	4,225,828
200TF2D	Oklahoma City #89	11,091,329	0	79,304,859	90,396,188	55,000	55	0	0	55,000	0	0	90,341,188
200TF2I	Oklahoma City #89	24,384,457	0	124,428,153	148,812,610	64,000	64	1,853	2	65,853	131,740	2	148,615,017
200TF4D	Oklahoma City #89	0	0	16,916	16,916	688	1	0	1	688	0	0	16,228
200TF7D	Oklahoma City #89	92,304	0	4,104,946	4,197,250	22,797	23	1,412	3	24,209	0	0	4,173,041



200TF8D	Oklahoma City #89	9,128,937	0	53,563,593	62,692,530	0	0	0	0	0	0	62,692,530	
200TF9D	Oklahoma City #89	2,168,579	0	7,106,974	9,275,553	19,896	20	1,398	3	21,294	4,928	1	9,249,331
300	Oklahoma City #89	92,660,448	18,227,903	359,179,509	470,067,860	8,964,311	8,971	1,123,221	1,194	10,087,532	1,637,177	207	458,343,151
300TF12D	Oklahoma City #89	162,394	0	759,731	922,125	0	0	0	0	0	0	0	922,125
300TF4D	Oklahoma City #89	769,816	0	5,625,162	6,394,978	3,000	3	2,000	2	5,000	0	0	6,389,978
300TF6D	Oklahoma City #89	0	0	734,461	734,461	38,000	38	1,000	1	39,000	12,133	1	683,328
489	Oklahoma City #89	14,258	18,723	179,827	212,808	11,000	11	4,000	4	15,000	0	0	197,808
500	Oklahoma City #89	2,237,518	801,287	158,117,873	161,156,678	972,000	972	9,000	9	981,000	316,147	6	159,859,531
589	Oklahoma City #89	1,980,379	2,126,826	35,823,314	39,930,519	1,084,758	1,085	119,856	120	1,204,614	561,600	70	38,164,305
627	Oklahoma City #89	7,201,423	1,671,356	75,636,994	84,509,773	1,722,000	1,722	86,000	86	1,808,000	609,794	37	82,091,979
627TF1D	Oklahoma City #89	190,909	0	8,289,125	8,480,034	95,000	95	1,000	1	96,000	54,043	2	8,329,991
627TF4D	Oklahoma City #89	3	0	858,538	858,541	0	0	0	0	0	0	0	858,541
700	Oklahoma City #89	525,177	98,834	1,698,192	2,322,203	78,000	78	13,219	16	91,219	9,146	2	2,221,838
889	Oklahoma City #89	107,928	66,351	1,016,971	1,191,250	50,000	50	4,844	6	54,844	0	0	1,136,406
901	Oklahoma City #89	1,909,732	466,058	5,356,009	7,731,799	152,000	152	14,000	14	166,000	41,923	6	7,523,876
989	Oklahoma City #89	1,306,017	901,631	15,066,419	17,274,067	661,920	662	55,800	58	717,720	507,817	53	16,048,530
		<u>341,964,431</u>	<u>118,402,717</u>	<u>2,117,465,282</u>	<u>2,577,832,430</u>	<u>33,211,922</u>	<u>33,241</u>	<u>2,780,913</u>	<u>3,047</u>	<u>35,992,835</u>	<u>9,596,771</u>	<u>812</u>	<u>2,532,242,824</u>
401	McCloud J.D. #1	27,467	432,193	644,649	1,104,309	25,000	25	2,000	2	27,000	18,020	1	1,059,289
411	McCloud J.D. #1	197,309	645,472	8,035,286	8,878,067	225,000	225	6,811	8	231,811	217,630	11	8,428,626
		<u>224,776</u>	<u>1,077,665</u>	<u>8,679,935</u>	<u>9,982,376</u>	<u>250,000</u>	<u>250</u>	<u>8,811</u>	<u>10</u>	<u>258,811</u>	<u>235,650</u>	<u>12</u>	<u>9,487,915</u>
302	Moore J.D. #2	12,095,225	881,466	55,170,107	68,146,798	1,192,000	1,192	65,000	65	1,257,000	769,680	47	66,120,118
312	Moore J.D. #2	746,436	2,196,005	25,908,953	28,851,394	644,000	644	10,000	10	654,000	1,261,736	66	26,935,658
402	Moore J.D. #2	0	0	4,336	4,336	0	0	0	0	0	0	0	4,336
412	Moore J.D. #2	0	0	4,512	4,512	0	0	0	0	0	0	0	4,512
		<u>12,841,661</u>	<u>3,077,471</u>	<u>81,087,908</u>	<u>97,007,040</u>	<u>1,836,000</u>	<u>1,836</u>	<u>75,000</u>	<u>75</u>	<u>1,911,000</u>	<u>2,031,416</u>	<u>113</u>	<u>93,064,624</u>
222	Piedmont J.D. #22	132,917	1,165,112	43,494,574	44,792,603	844,901	845	8,000	8	852,901	1,000,863	36	42,938,839
322	Piedmont J.D. #22	0	0	45,362	45,362	0	0	0	0	0	0	0	45,362
322FD2	Piedmont J.D. #22	6,562	115,434	3,020,624	3,142,620	55,000	55	0	0	55,000	35,746	1	3,051,874
		<u>139,479</u>	<u>1,280,546</u>	<u>46,560,560</u>	<u>47,980,585</u>	<u>899,901</u>	<u>900</u>	<u>8,000</u>	<u>8</u>	<u>907,901</u>	<u>1,036,609</u>	<u>37</u>	<u>46,036,075</u>
269	Mustang J.D. #69	211,102	742,308	33,302,922	34,256,332	575,000	575	10,000	10	585,000	652,040	27	33,019,292
369	Mustang J.D. #69	30	0	3,405	3,435	0	0	0	0	0	0	0	3,435
		<u>211,132</u>	<u>742,308</u>	<u>33,306,327</u>	<u>34,259,767</u>	<u>575,000</u>	<u>575</u>	<u>10,000</u>	<u>10</u>	<u>585,000</u>	<u>652,040</u>	<u>27</u>	<u>33,022,727</u>
<b>Total:</b>		<u><b>1,017,291,469</b></u>	<u><b>324,213,193</b></u>	<u><b>6,768,954,734</b></u>	<u><b>8,110,459,396</b></u>	<u><b>108,363,667</b></u>	<u><b>108,402</b></u>	<u><b>5,094,664</b></u>	<u><b>5,388</b></u>	<u><b>113,458,331</b></u>	<u><b>69,820,115</b></u>	<u><b>3,752</b></u>	<u><b>7,927,180,950</b></u>

# 2019 Certification by Vo Tech

TXD	Tech	Public			Total			Additional		Total		DAV	DAV	Net
		Personal	Service	Real Estate	Valuation	Homestead	Count	Homestead	Count	Homestead	Exemption	Count	Valuation	
222	Canadian County Tech Ctr #6	132,917	1,165,112	43,494,574	44,792,603	844,901	845	8,000	8	852,901	1,000,863	36	42,938,839	
269	Canadian County Tech Ctr #6	211,102	742,308	33,302,922	34,256,332	575,000	575	10,000	10	585,000	652,040	27	33,019,292	
322	Canadian County Tech Ctr #6	0	0	45,362	45,362	0	0	0	0	0	0	0	45,362	
322FD2	Canadian County Tech Ctr #6	6,562	115,434	3,020,624	3,142,620	55,000	55	0	0	55,000	35,746	1	3,051,874	
369	Canadian County Tech Ctr #6	30	0	3,405	3,435	0	0	0	0	0	0	0	3,435	
588	Canadian County Tech Ctr #6	949,136	651,364	16,467,829	18,068,329	284,000	284	29,000	29	313,000	76,462	6	17,678,867	
		1,299,747	2,674,218	96,334,716	100,308,681	1,758,901	1,759	47,000	47	1,805,901	1,765,111	70	96,737,669	
003	Eastern Ok Co Tech Ctr #23	120,474	559,568	10,863,783	11,543,825	128,000	128	6,000	6	134,000	207,484	5	11,202,341	
103	Eastern Ok Co Tech Ctr #23	586,638	3,531,277	10,449,214	14,567,129	268,944	269	10,487	11	279,431	108,448	9	14,179,250	
103FD1	Eastern Ok Co Tech Ctr #23	79,046	62,349	2,615,920	2,757,315	113,917	115	3,000	4	116,917	49,003	5	2,591,395	
104	Eastern Ok Co Tech Ctr #23	897,046	1,060,439	21,914,762	23,872,247	678,000	678	23,000	23	701,000	881,000	42	22,290,247	
107	Eastern Ok Co Tech Ctr #23	2,669,434	15,633,565	19,931,210	38,234,209	628,180	629	19,501	21	647,681	883,924	49	36,702,604	
107FD1	Eastern Ok Co Tech Ctr #23	158,597	238,470	5,984,450	6,381,517	226,000	226	12,000	12	238,000	183,205	10	5,960,312	
107TF1D	Eastern Ok Co Tech Ctr #23	0	0	0	0	0	0	0	0	0	0	0	0	
109	Eastern Ok Co Tech Ctr #23	558,194	206,686	5,579,343	6,344,223	112,000	112	5,000	5	117,000	206,403	7	6,020,820	
109FD1	Eastern Ok Co Tech Ctr #23	30,912	114,589	1,598,989	1,744,490	49,000	49	1,000	1	50,000	53,204	6	1,641,286	
203	Eastern Ok Co Tech Ctr #23	372,804	227,451	4,878,400	5,478,655	168,000	168	8,000	8	176,000	95,174	5	5,207,481	
204	Eastern Ok Co Tech Ctr #23	1,177,202	852,285	36,126,413	38,155,900	759,000	759	19,655	20	778,655	2,097,524	65	35,279,721	
207	Eastern Ok Co Tech Ctr #23	54,003	323,947	4,587,111	4,965,061	129,979	130	1,000	1	130,979	301,824	13	4,532,258	
209	Eastern Ok Co Tech Ctr #23	867,624	902,528	14,418,884	16,189,036	426,812	427	16,000	16	442,812	226,017	13	15,520,207	
309	Eastern Ok Co Tech Ctr #23	19,983	95,814	2,539,382	2,655,179	82,000	82	7,000	7	89,000	110,237	6	2,455,942	
403	Eastern Ok Co Tech Ctr #23	21,898	1,843,471	449,156	2,314,525	15,000	15	1,000	1	16,000	0	0	2,298,525	
503	Eastern Ok Co Tech Ctr #23	2,256,439	44,030,560	7,263,310	53,550,309	219,494	221	12,445	14	231,939	80,410	8	53,237,960	
504	Eastern Ok Co Tech Ctr #23	3,246,807	3,324,338	88,127,170	94,698,315	2,341,971	2,342	60,000	61	2,401,971	3,874,059	174	88,422,285	
504TF1D	Eastern Ok Co Tech Ctr #23	2,375,059	0	5,378,383	7,753,442	17,000	17	2,000	2	19,000	16,734	1	7,717,708	
507	Eastern Ok Co Tech Ctr #23	1,474,548	1,336,577	24,194,809	27,005,934	657,000	657	21,576	22	678,576	753,163	38	25,574,195	
507TF1D	Eastern Ok Co Tech Ctr #23	3,361	0	6,020,289	6,023,650	69,000	69	0	0	69,000	88,285	5	5,866,365	
509	Eastern Ok Co Tech Ctr #23	1,224,074	802,769	14,316,415	16,343,258	423,000	423	33,000	33	456,000	325,730	18	15,561,528	
603	Eastern Ok Co Tech Ctr #23	126	134	350,755	351,015	8,000	8	0	0	8,000	0	0	343,015	
609	Eastern Ok Co Tech Ctr #23	5,067	26,796	3,056,617	3,088,480	36,000	36	0	0	36,000	12,094	1	3,040,386	
703	Eastern Ok Co Tech Ctr #23	7,356	0	1,310,021	1,317,377	10,000	10	0	0	10,000	0	0	1,307,377	
704	Eastern Ok Co Tech Ctr #23	95,860	442,942	8,535,855	9,074,657	273,157	275	7,036	9	280,193	478,524	24	8,315,940	
904	Eastern Ok Co Tech Ctr #23	882,864	641,195	10,711,889	12,235,948	364,000	364	23,116	24	387,116	329,128	24	11,519,704	
		19,185,416	76,257,750	311,202,530	406,645,696	8,203,454	8,209	291,816	301	8,495,270	11,361,574	528	386,788,852	
012	Francis Tuttle Tech Ctr #21	2,258,951	1,167,824	15,230,641	18,657,416	151,000	151	0	0	151,000	136,126	4	18,370,290	
012FD2	Francis Tuttle Tech Ctr #21	5,818	506,521	5,356,724	5,869,063	84,000	84	0	0	84,000	128,122	4	5,656,941	
041	Francis Tuttle Tech Ctr #21	0	0	1,836	1,836	0	0	0	0	0	0	0	1,836	
101	Francis Tuttle Tech Ctr #21	0	213,212	1,056,295	1,269,507	0	0	0	0	0	0	0	1,269,507	
106	Francis Tuttle Tech Ctr #21	19,316	0	301,700	321,016	0	0	0	0	0	0	0	321,016	
106FD2	Francis Tuttle Tech Ctr #21	2,516,275	2,697,666	78,385,155	83,599,096	1,011,000	1,011	4,000	4	1,015,000	780,117	19	81,803,979	
112	Francis Tuttle Tech Ctr #21	442,164	712,840	10,648,691	11,803,695	129,000	129	5,503	6	134,503	210,483	9	11,458,709	
206	Francis Tuttle Tech Ctr #21	7,949,026	5,844,354	312,153,147	325,946,527	3,170,000	3,170	20,000	20	3,190,000	2,524,815	85	320,231,712	
212	Francis Tuttle Tech Ctr #21	81,082,883	11,058,695	768,811,621	860,953,199	8,343,000	8,343	66,000	66	8,409,000	6,002,142	232	846,542,057	
501	Francis Tuttle Tech Ctr #21	138,147,907	20,844,477	796,371,754	955,364,138	14,484,000	14,484	418,000	418	14,902,000	7,016,618	374	933,445,520	
501TF4D	Francis Tuttle Tech Ctr #21	1,321,090	0	5,420,584	6,741,674	5,000	5	1,000	1	6,000	0	0	6,735,674	
512	Francis Tuttle Tech Ctr #21	60,066,016	11,846,163	1,002,842,615	1,074,754,794	14,122,000	14,122	180,000	180	14,302,000	7,788,197	285	1,052,664,597	
541	Francis Tuttle Tech Ctr #21	34,036,464	5,889,527	62,595,486	102,521,477	519,000	519	40,000	40	559,000	75,194	7	101,887,283	
581	Francis Tuttle Tech Ctr #21	3,724,351	3,040,596	82,942,073	89,707,020	2,546,000	2,546	171,000	171	2,717,000	701,140	56	86,288,880	
581TF1D	Francis Tuttle Tech Ctr #21	0	0	0	0	0	0	0	0	0	0	0	0	
601	Francis Tuttle Tech Ctr #21	7,295,910	1,783,375	62,531,840	71,611,125	1,530,000	1,530	90,000	90	1,620,000	615,141	43	69,375,984	
606	Francis Tuttle Tech Ctr #21	19,255	257,506	13,342,190	13,618,951	196,000	196	0	0	196,000	147,655	5	13,275,296	
612	Francis Tuttle Tech Ctr #21	378,423	405,220	69,290,579	70,074,222	542,000	542	2,000	2	544,000	607,316	12	68,922,906	
701	Francis Tuttle Tech Ctr #21	380,024	46,686	1,654,659	2,081,369	43,000	43	1,000	1	44,000	43,505	2	1,993,864	
712	Francis Tuttle Tech Ctr #21	263,576	0	4,592,499	4,856,075	67,000	67	1,000	1	68,000	116,889	3	4,671,186	
		339,907,449	66,314,662	3,293,530,089	3,699,752,200	46,942,000	46,942	999,503	1,000	47,941,503	26,893,460	1,140	3,624,917,237	

401	Gordon Cooper Tech Ctr #5	27,467	432,193	644,649	1,104,309	25,000	25	2,000	2	27,000	18,020	1	1,059,289
411	Gordon Cooper Tech Ctr #5	197,309	645,472	8,035,286	8,878,067	225,000	225	6,811	8	231,811	217,630	11	8,428,626
		224,776	1,077,665	8,679,935	9,982,376	250,000	250	8,811	10	258,811	235,650	12	9,487,915
037	Metro Tech Ctr #22	1,968	77,933	49,210	129,111	0	0	0	0	0	0	0	129,111
053	Metro Tech Ctr #22	6,514	55	0	6,569	0	0	0	0	0	0	0	6,569
089	Metro Tech Ctr #22	73,423	1,229,423	1,657,771	2,960,617	52,000	52	3,000	3	55,000	57,532	5	2,848,085
089TF9D	Metro Tech Ctr #22	0	0	286	286	0	0	0	0	0	0	0	286
200	Metro Tech Ctr #22	178,792,543	92,704,717	1,149,913,619	1,421,410,879	19,165,552	19,187	1,339,310	1,524	20,504,862	5,652,791	420	1,395,253,226
200TF10D	Metro Tech Ctr #22	16,052	0	2,859,408	2,875,460	0	0	0	0	0	0	0	2,875,460
200TF11D	Metro Tech Ctr #22	3,018,569	0	5,587,741	8,606,310	0	0	0	0	0	0	0	8,606,310
200TF13D	Metro Tech Ctr #22	22,118	0	368,500	390,618	0	0	0	0	0	0	0	390,618
200TF13I	Metro Tech Ctr #22	486,417	0	15,238,807	15,725,224	0	0	0	0	0	0	0	15,725,224
200TF1D	Metro Tech Ctr #22	1,486,745	0	2,739,083	4,225,828	0	0	0	0	0	0	0	4,225,828
200TF2D	Metro Tech Ctr #22	11,091,329	0	79,304,859	90,396,188	55,000	55	0	0	55,000	0	0	90,341,188
200TF2I	Metro Tech Ctr #22	24,384,457	0	124,428,153	148,812,610	64,000	64	1,853	2	65,853	131,740	2	148,615,017
200TF4D	Metro Tech Ctr #22	0	0	16,916	16,916	688	1	0	1	688	0	0	16,228
200TF7D	Metro Tech Ctr #22	92,304	0	4,104,946	4,197,250	22,797	23	1,412	3	24,209	0	0	4,173,041
200TF8D	Metro Tech Ctr #22	9,128,937	0	53,563,593	62,692,530	0	0	0	0	0	0	0	62,692,530
200TF9D	Metro Tech Ctr #22	2,168,579	0	7,106,974	9,275,553	19,896	20	1,398	3	21,294	4,928	1	9,249,331
237	Metro Tech Ctr #22	14,318,092	1,202,742	29,134,996	44,655,830	676,000	676	74,835	75	750,835	566,415	43	43,338,580
253	Metro Tech Ctr #22	17,540,826	2,918,912	19,350,662	39,810,400	69,092	70	8,422	13	77,514	0	0	39,732,886
489	Metro Tech Ctr #22	14,258	18,723	179,827	212,808	11,000	11	4,000	4	15,000	0	0	197,808
500	Metro Tech Ctr #22	2,237,518	801,287	158,117,873	161,156,678	972,000	972	9,000	9	981,000	316,147	6	159,859,531
627	Metro Tech Ctr #22	7,201,423	1,671,356	75,636,994	84,509,773	1,722,000	1,722	86,000	86	1,808,000	609,794	37	82,091,979
627TF1D	Metro Tech Ctr #22	190,909	0	8,289,125	8,480,034	95,000	95	1,000	1	96,000	54,043	2	8,329,991
627TF4D	Metro Tech Ctr #22	3	0	858,538	858,541	0	0	0	0	0	0	0	858,541
637	Metro Tech Ctr #22	624	20,528	3,567,368	3,588,520	27,000	27	0	0	27,000	0	0	3,561,520
837	Metro Tech Ctr #22	820,910	20,321	1,132,785	1,974,016	26,000	26	0	0	26,000	0	0	1,948,016
889	Metro Tech Ctr #22	107,928	66,351	1,016,971	1,191,250	50,000	50	4,844	6	54,844	0	0	1,136,406
989	Metro Tech Ctr #22	1,306,017	901,631	15,066,419	17,274,067	661,920	662	55,800	58	717,720	507,817	53	16,048,530
		274,508,463	101,633,979	1,759,291,424	2,135,433,866	23,689,945	23,713	1,590,874	1,788	25,280,819	7,901,207	569	2,102,251,840
312	Moore Norman Tech Ctr #17	746,436	2,196,005	25,908,953	28,851,394	644,000	644	10,000	10	654,000	1,261,736	66	26,935,658
412	Moore Norman Tech Ctr #17	0	0	4,512	4,512	0	0	0	0	0	0	0	4,512
		746,436	2,196,005	25,913,465	28,855,906	644,000	644	10,000	10	654,000	1,261,736	66	26,940,170
029	No Tech District	0	65,349	186,852	252,201	0	0	0	0	0	0	0	252,201
074	No Tech District	441,798	182,724	634,833	1,259,355	14,000	14	2,000	2	16,000	0	0	1,243,355
229	No Tech District	10,888,276	1,191,858	96,843,475	108,923,609	717,000	717	1,000	1	718,000	579,205	14	107,626,404
274	No Tech District	426,135	214,022	241,065	881,222	1,000	1	0	0	1,000	0	0	880,222
		11,756,209	1,653,953	97,906,225	111,316,387	732,000	732	3,000	3	735,000	579,205	14	110,002,182
141	Okc Community College	2,493,249	0	455,048	2,948,297	0	0	0	0	0	0	0	2,948,297
189	Okc Community College	2,136,956	89,608	2,232,501	4,459,065	0	0	0	0	0	0	0	4,459,065
300	Okc Community College	92,660,448	18,227,903	359,179,509	470,067,860	8,964,311	8,971	1,123,221	1,194	10,087,532	1,637,177	207	458,343,151
300TF12D	Okc Community College	162,394	0	759,731	922,125	0	0	0	0	0	0	0	922,125
300TF4D	Okc Community College	769,816	0	5,625,162	6,394,978	3,000	3	2,000	2	5,000	0	0	6,389,978
300TF6D	Okc Community College	0	0	734,461	734,461	38,000	38	1,000	1	39,000	12,133	1	683,328
302	Okc Community College	12,095,225	881,466	55,170,107	68,146,798	1,192,000	1,192	65,000	65	1,257,000	769,680	47	66,120,118
341	Okc Community College	146,135,609	18,497,542	150,000,684	314,633,835	1,069,508	1,070	82,000	83	1,151,508	284,077	27	313,198,250
353	Okc Community College	7,858,704	7,099,656	7,621,789	22,580,149	135,000	135	18,578	24	153,578	19,036	3	22,407,535
402	Okc Community College	0	0	4,336	4,336	0	0	0	0	0	0	0	4,336
700	Okc Community College	525,177	98,834	1,698,192	2,322,203	78,000	78	13,219	16	91,219	9,146	2	2,221,838
		264,837,578	44,895,009	583,481,520	893,214,107	11,479,819	11,487	1,305,018	1,385	12,784,837	2,731,249	287	877,698,021
052	Rose State College	158,215	199,982	1,388,794	1,746,991	37,000	37	3,000	3	40,000	15,012	1	1,691,979
052TF9D	Rose State College	0	0	198,943	198,943	0	0	0	0	0	0	0	198,943
252	Rose State College	53,083,302	9,235,679	159,083,190	221,402,171	2,899,929	2,900	98,065	102	2,997,994	6,041,728	302	212,362,449
252TF9D	Rose State College	787,969	0	1,896,377	2,684,346	0	0	0	0	0	13,988	1	2,670,358
552	Rose State College	33,048,849	6,774,272	196,822,434	236,645,555	5,030,000	5,030	286,721	287	5,316,721	4,490,849	321	226,837,985
552TF2D	Rose State College	413,902	0	3,433,322	3,847,224	0	0	0	0	0	32,541	1	3,814,683
589	Rose State College	1,980,379	2,126,826	35,823,314	39,930,519	1,084,758	1,085	119,856	120	1,204,614	561,600	70	38,164,305
604	Rose State College	267,404	1,384,796	80,623,600	82,275,800	2,010,000	2,010	46,000	46	2,056,000	3,600,581	169	76,619,219

652	Rose State College	7,964,507	3,991,281	91,336,658	103,292,446	3,071,000	3,071	255,000	255	3,326,000	1,713,308	164	98,253,138
653	Rose State College	54	17,286	262,228	279,568	10,000	10	1,000	1	11,000	23,792	3	244,776
674	Rose State College	735,293	2,891,467	6,156,777	9,783,537	105,861	108	8,000	9	113,861	60,003	6	9,609,673
774	Rose State College	4,294,638	165,955	299,815	4,760,408	0	0	0	0	0	0	0	4,760,408
852	Rose State College	181,151	256,350	9,933,369	10,370,870	263,000	263	7,000	7	270,000	495,598	22	9,605,272
901	Rose State College	1,909,732	466,058	5,356,009	7,731,799	152,000	152	14,000	14	166,000	41,923	6	7,523,876
		<u>104,825,395</u>	<u>27,509,952</u>	<u>592,614,830</u>	<u>724,950,177</u>	<u>14,663,548</u>	<u>14,666</u>	<u>838,642</u>	<u>844</u>	<u>15,502,190</u>	<u>17,090,923</u>	<u>1,066</u>	<u>692,357,064</u>
<b>Total:</b>		<b><u>1,017,291,469</u></b>	<b><u>324,213,193</u></b>	<b><u>6,768,954,734</u></b>	<b><u>8,110,459,396</u></b>	<b><u>108,363,667</u></b>	<b><u>108,402</u></b>	<b><u>5,094,664</u></b>	<b><u>5,388</u></b>	<b><u>113,458,331</u></b>	<b><u>69,820,115</u></b>	<b><u>3,752</u></b>	<b><u>7,927,180,950</u></b>

# 2019 Certification by City

TXD	City	Public			Total			Additional			Total		DAV	DAV	Net
		Personal	Service	Real Estate	Valuation	Homestead	Count	Homestead	Count	Homestead	Exemption	Count	Valuation		
581	City of Bethany	3,724,351	3,040,596	82,942,073	89,707,020	2,546,000	2,546	171,000	171	2,717,000	701,140	56	86,288,880		
588	City of Bethany	949,136	651,364	16,467,829	18,068,329	284,000	284	29,000	29	313,000	76,462	6	17,678,867		
581TF1D	City of Bethany	0	0	0	0	0	0	0	0	0	0	0	0		
		4,673,487	3,691,960	99,409,902	107,775,349	2,830,000	2,830	200,000	200	3,030,000	777,602	62	103,967,747		
309	City of Choctaw	19,983	95,814	2,539,382	2,655,179	82,000	82	7,000	7	89,000	110,237	6	2,455,942		
489	City of Choctaw	14,258	18,723	179,827	212,808	11,000	11	4,000	4	15,000	0	0	197,808		
504	City of Choctaw	3,246,807	3,324,338	88,127,170	94,698,315	2,341,971	2,342	60,000	61	2,401,971	3,874,059	174	88,422,285		
504TF1D	City of Choctaw	2,375,059	0	5,378,383	7,753,442	17,000	17	2,000	2	19,000	16,734	1	7,717,708		
		5,656,107	3,438,875	96,224,762	105,319,744	2,451,971	2,452	73,000	74	2,524,971	4,001,030	181	98,793,743		
652	City of Del City	7,964,507	3,991,281	91,336,658	103,292,446	3,071,000	3,071	255,000	255	3,326,000	1,713,308	164	98,253,138		
774	City of Del City	4,294,638	165,955	299,815	4,760,408	0	0	0	0	0	0	0	4,760,408		
901	City of Del City	1,909,732	466,058	5,356,009	7,731,799	152,000	152	14,000	14	166,000	41,923	6	7,523,876		
		14,168,877	4,623,294	96,992,482	115,784,653	3,223,000	3,223	269,000	269	3,492,000	1,755,231	170	110,537,422		
403	City of Edmond	21,898	1,843,471	449,156	2,314,525	15,000	15	1,000	1	16,000	0	0	2,298,525		
512	City of Edmond	60,066,016	11,846,163	1,002,842,615	1,074,754,794	14,122,000	14,122	180,000	180	14,302,000	7,788,197	285	1,052,664,597		
603	City of Edmond	126	134	350,755	351,015	8,000	8	0	0	8,000	0	0	343,015		
606	City of Edmond	19,255	257,506	13,342,190	13,618,951	196,000	196	0	0	196,000	147,655	5	13,275,296		
609	City of Edmond	5,067	26,796	3,056,617	3,088,480	36,000	36	0	0	36,000	12,094	1	3,040,386		
612	City of Edmond	378,423	405,220	69,290,579	70,074,222	542,000	542	2,000	2	544,000	607,316	12	68,922,906		
		60,490,785	14,379,290	1,089,331,912	1,164,201,987	14,919,000	14,919	183,000	183	15,102,000	8,555,262	303	1,140,544,725		
837	City of Forest Park	820,910	20,321	1,132,785	1,974,016	26,000	26	0	0	26,000	0	0	1,948,016		
852	City of Forest Park	181,151	256,350	9,933,369	10,370,870	263,000	263	7,000	7	270,000	495,598	22	9,605,272		
		1,002,061	276,671	11,066,154	12,344,886	289,000	289	7,000	7	296,000	495,598	22	11,553,288		
507	City of Harrah	1,474,548	1,336,577	24,194,809	27,005,934	657,000	657	21,576	22	678,576	753,163	38	25,574,195		
704	City of Harrah	95,860	442,942	8,535,855	9,074,657	273,157	275	7,036	9	280,193	478,524	24	8,315,940		
507TF1D	City of Harrah	3,361	0	6,020,289	6,023,650	69,000	69	0	0	69,000	88,285	5	5,866,365		
		1,573,769	1,779,519	38,750,953	42,104,241	999,157	1,001	28,612	31	1,027,769	1,319,972	67	39,756,500		
509	City of Jones	1,224,074	802,769	14,316,415	16,343,258	423,000	423	33,000	33	456,000	325,730	18	15,561,528		
637	City of Lake Aluma	624	20,528	3,567,368	3,588,520	27,000	27	0	0	27,000	0	0	3,561,520		
503	City of Luther	2,256,439	44,030,560	7,263,310	53,550,309	219,494	221	12,445	14	231,939	80,410	8	53,237,960		
703	City of Luther	7,356	0	1,310,021	1,317,377	10,000	10	0	0	10,000	0	0	1,307,377		
		2,263,795	44,030,560	8,573,331	54,867,686	229,494	231	12,445	14	241,939	80,410	8	54,545,337		
552	City of Midwest City	33,048,849	6,774,272	196,822,434	236,645,555	5,030,000	5,030	286,721	287	5,316,721	4,490,849	321	226,837,985		
589	City of Midwest City	1,980,379	2,126,826	35,823,314	39,930,519	1,084,758	1,085	119,856	120	1,204,614	561,600	70	38,164,305		
604	City of Midwest City	267,404	1,384,796	80,623,600	82,275,800	2,010,000	2,010	46,000	46	2,056,000	3,600,581	169	76,619,219		
674	City of Midwest City	735,293	2,891,467	6,156,777	9,783,537	105,861	108	8,000	9	113,861	60,003	6	9,609,673		
552TF2D	City of Midwest City	413,902	0	3,433,322	3,847,224	0	0	0	0	0	32,541	1	3,814,683		
		36,445,827	13,177,361	322,859,447	372,482,635	8,230,619	8,233	460,577	462	8,691,196	8,745,574	567	355,045,865		
500	City of Nichols Hills	2,237,518	801,287	158,117,873	161,156,678	972,000	972	9,000	9	981,000	316,147	6	159,859,531		
889	City of Nicoma Park	107,928	66,351	1,016,971	1,191,250	50,000	50	4,844	6	54,844	0	0	1,136,406		
904	City of Nicoma Park	882,864	641,195	10,711,889	12,235,948	364,000	364	23,116	24	387,116	329,128	24	11,519,704		
		990,792	707,546	11,728,860	13,427,198	414,000	414	27,960	30	441,960	329,128	24	12,656,110		

200	City of OKC	178,792,543	92,704,717	1,149,913,619	1,421,410,879	19,165,552	19,187	1,339,310	1,524	20,504,862	5,652,791	420	1,395,253,226
203	City of OKC	372,804	227,451	4,878,400	5,478,655	168,000	168	8,000	8	176,000	95,174	5	5,207,481
204	City of OKC	1,177,202	852,285	36,126,413	38,155,900	759,000	759	19,655	20	778,655	2,097,524	65	35,279,721
206	City of OKC	7,949,026	5,844,354	312,153,147	325,946,527	3,170,000	3,170	20,000	20	3,190,000	2,524,815	85	320,231,712
207	City of OKC	54,003	323,947	4,587,111	4,965,061	129,979	130	1,000	1	130,979	301,824	13	4,532,258
209	City of OKC	867,624	902,528	14,418,884	16,189,036	426,812	427	16,000	16	442,812	226,017	13	15,520,207
212	City of OKC	81,082,883	11,058,695	768,811,621	860,953,199	8,343,000	8,343	66,000	66	8,409,000	6,002,142	232	846,542,057
222	City of OKC	132,917	1,165,112	43,494,574	44,792,603	844,901	845	8,000	8	852,901	1,000,863	36	42,938,839
229	City of OKC	10,888,276	1,191,858	96,843,475	108,923,609	717,000	717	1,000	1	718,000	579,205	14	107,626,404
237	City of OKC	14,318,092	1,202,742	29,134,996	44,655,830	676,000	676	74,835	75	750,835	566,415	43	43,338,580
252	City of OKC	53,083,302	9,235,679	159,083,190	221,402,171	2,899,929	2,900	98,065	102	2,997,994	6,041,728	302	212,362,449
253	City of OKC	17,540,826	2,918,912	19,350,662	39,810,400	69,092	70	8,422	13	77,514	0	0	39,732,886
269	City of OKC	211,102	742,308	33,302,922	34,256,332	575,000	575	10,000	10	585,000	652,040	27	33,019,292
274	City of OKC	426,135	214,022	241,065	881,222	1,000	1	0	0	1,000	0	0	880,222
300	City of OKC	92,660,448	18,227,903	359,179,509	470,067,860	8,964,311	8,971	1,123,221	1,194	10,087,532	1,637,177	207	458,343,151
302	City of OKC	12,095,225	881,466	55,170,107	68,146,798	1,192,000	1,192	65,000	65	1,257,000	769,680	47	66,120,118
312	City of OKC	746,436	2,196,005	25,908,953	28,851,394	644,000	644	10,000	10	654,000	1,261,736	66	26,935,658
341	City of OKC	146,135,609	18,497,542	150,000,684	314,633,835	1,069,508	1,070	82,000	83	1,151,508	284,077	27	313,198,250
353	City of OKC	7,858,704	7,099,656	7,621,789	22,580,149	135,000	135	18,578	24	153,578	19,036	3	22,407,535
411	City of OKC	197,309	645,472	8,035,286	8,878,067	225,000	225	6,811	8	231,811	217,630	11	8,428,626
501	City of OKC	138,147,907	20,844,477	796,371,754	955,364,138	14,484,000	14,484	418,000	418	14,902,000	7,016,618	374	933,445,520
541	City of OKC	34,036,464	5,889,527	62,595,486	102,521,477	519,000	519	40,000	40	559,000	75,194	7	101,887,283
712	City of OKC	263,576	0	4,592,499	4,856,075	67,000	67	1,000	1	68,000	116,889	3	4,671,186
200TF10D	City of OKC	16,052	0	2,859,408	2,875,460	0	0	0	0	0	0	0	2,875,460
200TF11D	City of OKC	3,018,569	0	5,587,741	8,606,310	0	0	0	0	0	0	0	8,606,310
200TF13D	City of OKC	22,118	0	368,500	390,618	0	0	0	0	0	0	0	390,618
200TF13I	City of OKC	486,417	0	15,238,807	15,725,224	0	0	0	0	0	0	0	15,725,224
200TF1D	City of OKC	1,486,745	0	2,739,083	4,225,828	0	0	0	0	0	0	0	4,225,828
200TF2D	City of OKC	11,091,329	0	79,304,859	90,396,188	55,000	55	0	0	55,000	0	0	90,341,188
200TF2I	City of OKC	24,384,457	0	124,428,153	148,812,610	64,000	64	1,853	2	65,853	131,740	2	148,615,017
200TF4D	City of OKC	0	0	16,916	16,916	688	1	0	1	688	0	0	16,228
200TF7D	City of OKC	92,304	0	4,104,946	4,197,250	22,797	23	1,412	3	24,209	0	0	4,173,041
200TF8D	City of OKC	9,128,937	0	53,563,593	62,692,530	0	0	0	0	0	0	0	62,692,530
200TF9D	City of OKC	2,168,579	0	7,106,974	9,275,553	19,896	20	1,398	3	21,294	4,928	1	9,249,331
252TF9D	City of OKC	787,969	0	1,896,377	2,684,346	0	0	0	0	0	13,988	1	2,670,358
300TF12D	City of OKC	162,394	0	759,731	922,125	0	0	0	0	0	0	0	922,125
300TF4D	City of OKC	769,816	0	5,625,162	6,394,978	3,000	3	2,000	2	5,000	0	0	6,389,978
300TF6D	City of OKC	0	0	734,461	734,461	38,000	38	1,000	1	39,000	12,133	1	683,328
501TF4D	City of OKC	1,321,090	0	5,420,584	6,741,674	5,000	5	1,000	1	6,000	0	0	6,735,674
		853,975,189	202,866,658	4,451,571,441	5,508,413,288	65,453,465	65,484	3,443,560	3,720	68,897,025	37,301,364	2,005	5,402,214,899
653	City of Smith Village	54	17,286	262,228	279,568	10,000	10	1,000	1	11,000	23,792	3	244,776
989	City of Spencer	1,306,017	901,631	15,066,419	17,274,067	661,920	662	55,800	58	717,720	507,817	53	16,048,530
627	City of The Village	7,201,423	1,671,356	75,636,994	84,509,773	1,722,000	1,722	86,000	86	1,808,000	609,794	37	82,091,979
627TF1D	City of The Village	190,909	0	8,289,125	8,480,034	95,000	95	1,000	1	96,000	54,043	2	8,329,991
627TF4D	City of The Village	3	0	858,538	858,541	0	0	0	0	0	0	0	858,541
		7,392,335	1,671,356	84,784,657	93,848,348	1,817,000	1,817	87,000	87	1,904,000	663,837	39	91,280,511
700	City of Valley Brook	525,177	98,834	1,698,192	2,322,203	78,000	78	13,219	16	91,219	9,146	2	2,221,838
601	City of Warr Acres	7,295,910	1,783,375	62,531,840	71,611,125	1,530,000	1,530	90,000	90	1,620,000	615,141	43	69,375,984
701	City of Woodlawn Park	380,024	46,686	1,654,659	2,081,369	43,000	43	1,000	1	44,000	43,505	2	1,993,864
	Total Cities:	1,001,602,422	295,115,486	6,568,508,895	7,865,226,803	104,601,626	104,638	4,995,173	5,285	109,596,799	65,866,286	3,575	7,689,763,718

003	Unincorporated	120,474	559,568	10,863,783	11,543,825	128,000	128	6,000	6	134,000	207,484	5	11,202,341
012	Unincorporated	2,258,951	1,167,824	15,230,641	18,657,416	151,000	151	0	0	151,000	136,126	4	18,370,290
029	Unincorporated	0	65,349	186,852	252,201	0	0	0	0	0	0	0	252,201
037	Unincorporated	1,968	77,933	49,210	129,111	0	0	0	0	0	0	0	129,111
041	Unincorporated	0	0	1,836	1,836	0	0	0	0	0	0	0	1,836
052	Unincorporated	158,215	199,982	1,388,794	1,746,991	37,000	37	3,000	3	40,000	15,012	1	1,691,979
053	Unincorporated	6,514	55	0	6,569	0	0	0	0	0	0	0	6,569
074	Unincorporated	441,798	182,724	634,833	1,259,355	14,000	14	2,000	2	16,000	0	0	1,243,355
089	Unincorporated	73,423	1,229,423	1,657,771	2,960,617	52,000	52	3,000	3	55,000	57,532	5	2,848,085
101	Unincorporated	0	213,212	1,056,295	1,269,507	0	0	0	0	0	0	0	1,269,507
103	Unincorporated	586,638	3,531,277	10,449,214	14,567,129	268,944	269	10,487	11	279,431	108,448	9	14,179,250
104	Unincorporated	897,046	1,060,439	21,914,762	23,872,247	678,000	678	23,000	23	701,000	881,000	42	22,290,247
106	Unincorporated	19,316	0	301,700	321,016	0	0	0	0	0	0	0	321,016
107	Unincorporated	2,669,434	15,633,565	19,931,210	38,234,209	628,180	629	19,501	21	647,681	883,924	49	36,702,604
109	Unincorporated	558,194	206,686	5,579,343	6,344,223	112,000	112	5,000	5	117,000	206,403	7	6,020,820
112	Unincorporated	442,164	712,840	10,648,691	11,803,695	129,000	129	5,503	6	134,503	210,483	9	11,458,709
141	Unincorporated	2,493,249	0	455,048	2,948,297	0	0	0	0	0	0	0	2,948,297
189	Unincorporated	2,136,956	89,608	2,232,501	4,459,065	0	0	0	0	0	0	0	4,459,065
322	Unincorporated	0	0	45,362	45,362	0	0	0	0	0	0	0	45,362
369	Unincorporated	30	0	3,405	3,435	0	0	0	0	0	0	0	3,435
401	Unincorporated	27,467	432,193	644,649	1,104,309	25,000	25	2,000	2	27,000	18,020	1	1,059,289
402	Unincorporated	0	0	4,336	4,336	0	0	0	0	0	0	0	4,336
412	Unincorporated	0	0	4,512	4,512	0	0	0	0	0	0	0	4,512
012FD2	Unincorporated	5,818	506,521	5,356,724	5,869,063	84,000	84	0	0	84,000	128,122	4	5,656,941
052TF9D	Unincorporated	0	0	198,943	198,943	0	0	0	0	0	0	0	198,943
089TF9D	Unincorporated	0	0	286	286	0	0	0	0	0	0	0	286
103FD1	Unincorporated	79,046	62,349	2,615,920	2,757,315	113,917	115	3,000	4	116,917	49,003	5	2,591,395
106FD2	Unincorporated	2,516,275	2,697,666	78,385,155	83,599,096	1,011,000	1,011	4,000	4	1,015,000	780,117	19	81,803,979
107FD1	Unincorporated	158,597	238,470	5,984,450	6,381,517	226,000	226	12,000	12	238,000	183,205	10	5,960,312
107TF1D	Unincorporated	0	0	0	0	0	0	0	0	0	0	0	0
109FD1	Unincorporated	30,912	114,589	1,598,989	1,744,490	49,000	49	1,000	1	50,000	53,204	6	1,641,286
322FD2	Unincorporated	6,562	115,434	3,020,624	3,142,620	55,000	55	0	0	55,000	35,746	1	3,051,874
		<u>15,689,047</u>	<u>29,097,707</u>	<u>200,445,839</u>	<u>245,232,593</u>	<u>3,762,041</u>	<u>3,764</u>	<u>99,491</u>	<u>103</u>	<u>3,861,532</u>	<u>3,953,829</u>	<u>177</u>	<u>237,417,232</u>
<b>Total:</b>		<b><u>1,017,291,469</u></b>	<b><u>324,213,193</u></b>	<b><u>6,768,954,734</u></b>	<b><u>8,110,459,396</u></b>	<b><u>108,363,667</u></b>	<b><u>108,402</u></b>	<b><u>5,094,664</u></b>	<b><u>5,388</u></b>	<b><u>113,458,331</u></b>	<b><u>69,820,115</u></b>	<b><u>3,752</u></b>	<b><u>7,927,180,950</u></b>

# 2019 Certification by Tax District

TXD	Personal	Public Service	Real Estate	Total Valuation	Homestead	Count	Additional Homestead	Count	Total Homestead	DAV Exemption	DAV Count	Net Valuation
003	120,474	559,568	10,863,783	11,543,825	128,000	128	6,000	6	134,000	207,484	5	11,202,341
012	2,258,951	1,167,824	15,230,641	18,657,416	151,000	151	0	0	151,000	136,126	4	18,370,290
012FD2	5,818	506,521	5,356,724	5,869,063	84,000	84	0	0	84,000	128,122	4	5,656,941
029	0	65,349	186,852	252,201	0	0	0	0	0	0	0	252,201
037	1,968	77,933	49,210	129,111	0	0	0	0	0	0	0	129,111
041	0	0	1,836	1,836	0	0	0	0	0	0	0	1,836
052	158,215	199,982	1,388,794	1,746,991	37,000	37	3,000	3	40,000	15,012	1	1,691,979
052TF9D	0	0	198,943	198,943	0	0	0	0	0	0	0	198,943
053	6,514	55	0	6,569	0	0	0	0	0	0	0	6,569
074	441,798	182,724	634,833	1,259,355	14,000	14	2,000	2	16,000	0	0	1,243,355
089	73,423	1,229,423	1,657,771	2,960,617	52,000	52	3,000	3	55,000	57,532	5	2,848,085
089TF9D	0	0	286	286	0	0	0	0	0	0	0	286
101	0	213,212	1,056,295	1,269,507	0	0	0	0	0	0	0	1,269,507
103	586,638	3,531,277	10,449,214	14,567,129	268,944	269	10,487	11	279,431	108,448	9	14,179,250
103FD1	79,046	62,349	2,615,920	2,757,315	113,917	115	3,000	4	116,917	49,003	5	2,591,395
104	897,046	1,060,439	21,914,762	23,872,247	678,000	678	23,000	23	701,000	881,000	42	22,290,247
106	19,316	0	301,700	321,016	0	0	0	0	0	0	0	321,016
106FD2	2,516,275	2,697,666	78,385,155	83,599,096	1,011,000	1,011	4,000	4	1,015,000	780,117	19	81,803,979
107	2,669,434	15,633,565	19,931,210	38,234,209	628,180	629	19,501	21	647,681	883,924	49	36,702,604
107FD1	158,597	238,470	5,984,450	6,381,517	226,000	226	12,000	12	238,000	183,205	10	5,960,312
107TF1D	0	0	0	0	0	0	0	0	0	0	0	0
109	558,194	206,686	5,579,343	6,344,223	112,000	112	5,000	5	117,000	206,403	7	6,020,820
109FD1	30,912	114,589	1,598,989	1,744,490	49,000	49	1,000	1	50,000	53,204	6	1,641,286
112	442,164	712,840	10,648,691	11,803,695	129,000	129	5,503	6	134,503	210,483	9	11,458,709
141	2,493,249	0	455,048	2,948,297	0	0	0	0	0	0	0	2,948,297
189	2,136,956	89,608	2,232,501	4,459,065	0	0	0	0	0	0	0	4,459,065
200	178,792,543	92,704,717	1,149,913,619	1,421,410,879	19,165,552	19,187	1,339,310	1,524	20,504,862	5,652,791	420	1,395,253,226
200TF10D	16,052	0	2,859,408	2,875,460	0	0	0	0	0	0	0	2,875,460
200TF11D	3,018,569	0	5,587,741	8,606,310	0	0	0	0	0	0	0	8,606,310
200TF13D	22,118	0	368,500	390,618	0	0	0	0	0	0	0	390,618
200TF13I	486,417	0	15,238,807	15,725,224	0	0	0	0	0	0	0	15,725,224
200TF1D	1,486,745	0	2,739,083	4,225,828	0	0	0	0	0	0	0	4,225,828
200TF2D	11,091,329	0	79,304,859	90,396,188	55,000	55	0	0	55,000	0	0	90,341,188
200TF2I	24,384,457	0	124,428,153	148,812,610	64,000	64	1,853	2	65,853	131,740	2	148,615,017
200TF4D	0	0	16,916	16,916	688	1	0	1	688	0	0	16,228
200TF7D	92,304	0	4,104,946	4,197,250	22,797	23	1,412	3	24,209	0	0	4,173,041
200TF8D	9,128,937	0	53,563,593	62,692,530	0	0	0	0	0	0	0	62,692,530
200TF9D	2,168,579	0	7,106,974	9,275,553	19,896	20	1,398	3	21,294	4,928	1	9,249,331
203	372,804	227,451	4,878,400	5,478,655	168,000	168	8,000	8	176,000	95,174	5	5,207,481
204	1,177,202	852,285	36,126,413	38,155,900	759,000	759	19,655	20	778,655	2,097,524	65	35,279,721
206	7,949,026	5,844,354	312,153,147	325,946,527	3,170,000	3,170	20,000	20	3,190,000	2,524,815	85	320,231,712
207	54,003	323,947	4,587,111	4,965,061	129,979	130	1,000	1	130,979	301,824	13	4,532,258
209	867,624	902,528	14,418,884	16,189,036	426,812	427	16,000	16	442,812	226,017	13	15,520,207
212	81,082,883	11,058,695	768,811,621	860,953,199	8,343,000	8,343	66,000	66	8,409,000	6,002,142	232	846,542,057
222	132,917	1,165,112	43,494,574	44,792,603	844,901	845	8,000	8	852,901	1,000,863	36	42,938,839
229	10,888,276	1,191,858	96,843,475	108,923,609	717,000	717	1,000	1	718,000	579,205	14	107,626,404
237	14,318,092	1,202,742	29,134,996	44,655,830	676,000	676	74,835	75	750,835	566,415	43	43,338,580
252	53,083,302	9,235,679	159,083,190	221,402,171	2,899,929	2,900	98,065	102	2,997,994	6,041,728	302	212,362,449



252TF9D	787,969	0	1,896,377	2,684,346	0	0	0	0	0	13,988	1	2,670,358
253	17,540,826	2,918,912	19,350,662	39,810,400	69,092	70	8,422	13	77,514	0	0	39,732,886
269	211,102	742,308	33,302,922	34,256,332	575,000	575	10,000	10	585,000	652,040	27	33,019,292
274	426,135	214,022	241,065	881,222	1,000	1	0	0	1,000	0	0	880,222
300	92,660,448	18,227,903	359,179,509	470,067,860	8,964,311	8,971	1,123,221	1,194	10,087,532	1,637,177	207	458,343,151
300TF12D	162,394	0	759,731	922,125	0	0	0	0	0	0	0	922,125
300TF4D	769,816	0	5,625,162	6,394,978	3,000	3	2,000	2	5,000	0	0	6,389,978
300TF6D	0	0	734,461	734,461	38,000	38	1,000	1	39,000	12,133	1	683,328
302	12,095,225	881,466	55,170,107	68,146,798	1,192,000	1,192	65,000	65	1,257,000	769,680	47	66,120,118
309	19,983	95,814	2,539,382	2,655,179	82,000	82	7,000	7	89,000	110,237	6	2,455,942
312	746,436	2,196,005	25,908,953	28,851,394	644,000	644	10,000	10	654,000	1,261,736	66	26,935,658
322	0	0	45,362	45,362	0	0	0	0	0	0	0	45,362
322FD2	6,562	115,434	3,020,624	3,142,620	55,000	55	0	0	55,000	35,746	1	3,051,874
341	146,135,609	18,497,542	150,000,684	314,633,835	1,069,508	1,070	82,000	83	1,151,508	284,077	27	313,198,250
353	7,858,704	7,099,656	7,621,789	22,580,149	135,000	135	18,578	24	153,578	19,036	3	22,407,535
369	30	0	3,405	3,435	0	0	0	0	0	0	0	3,435
401	27,467	432,193	644,649	1,104,309	25,000	25	2,000	2	27,000	18,020	1	1,059,289
402	0	0	4,336	4,336	0	0	0	0	0	0	0	4,336
403	21,898	1,843,471	449,156	2,314,525	15,000	15	1,000	1	16,000	0	0	2,298,525
411	197,309	645,472	8,035,286	8,878,067	225,000	225	6,811	8	231,811	217,630	11	8,428,626
412	0	0	4,512	4,512	0	0	0	0	0	0	0	4,512
489	14,258	18,723	179,827	212,808	11,000	11	4,000	4	15,000	0	0	197,808
500	2,237,518	801,287	158,117,873	161,156,678	972,000	972	9,000	9	981,000	316,147	6	159,859,531
501	138,147,907	20,844,477	796,371,754	955,364,138	14,484,000	14,484	418,000	418	14,902,000	7,016,618	374	933,445,520
501TF4D	1,321,090	0	5,420,584	6,741,674	5,000	5	1,000	1	6,000	0	0	6,735,674
503	2,256,439	44,030,560	7,263,310	53,550,309	219,494	221	12,445	14	231,939	80,410	8	53,237,960
504	3,246,807	3,324,338	88,127,170	94,698,315	2,341,971	2,342	60,000	61	2,401,971	3,874,059	174	88,422,285
504TF1D	2,375,059	0	5,378,383	7,753,442	17,000	17	2,000	2	19,000	16,734	1	7,717,708
507	1,474,548	1,336,577	24,194,809	27,005,934	657,000	657	21,576	22	678,576	753,163	38	25,574,195
507TF1D	3,361	0	6,020,289	6,023,650	69,000	69	0	0	69,000	88,285	5	5,866,365
509	1,224,074	802,769	14,316,415	16,343,258	423,000	423	33,000	33	456,000	325,730	18	15,561,528
512	60,066,016	11,846,163	1,002,842,615	1,074,754,794	14,122,000	14,122	180,000	180	14,302,000	7,788,197	285	1,052,664,597
541	34,036,464	5,889,527	62,595,486	102,521,477	519,000	519	40,000	40	559,000	75,194	7	101,887,283
552	33,048,849	6,774,272	196,822,434	236,645,555	5,030,000	5,030	286,721	287	5,316,721	4,490,849	321	226,837,985
552TF2D	413,902	0	3,433,322	3,847,224	0	0	0	0	0	32,541	1	3,814,683
581	3,724,351	3,040,596	82,942,073	89,707,020	2,546,000	2,546	171,000	171	2,717,000	701,140	56	86,288,880
581TF1D	0	0	0	0	0	0	0	0	0	0	0	0
588	949,136	651,364	16,467,829	18,068,329	284,000	284	29,000	29	313,000	76,462	6	17,678,867
589	1,980,379	2,126,826	35,823,314	39,930,519	1,084,758	1,085	119,856	120	1,204,614	561,600	70	38,164,305
601	7,295,910	1,783,375	62,531,840	71,611,125	1,530,000	1,530	90,000	90	1,620,000	615,141	43	69,375,984
603	126	134	350,755	351,015	8,000	8	0	0	8,000	0	0	343,015
604	267,404	1,384,796	80,623,600	82,275,800	2,010,000	2,010	46,000	46	2,056,000	3,600,581	169	76,619,219
606	19,255	257,506	13,342,190	13,618,951	196,000	196	0	0	196,000	147,655	5	13,275,296
609	5,067	26,796	3,056,617	3,088,480	36,000	36	0	0	36,000	12,094	1	3,040,386
612	378,423	405,220	69,290,579	70,074,222	542,000	542	2,000	2	544,000	607,316	12	68,922,906
627	7,201,423	1,671,356	75,636,994	84,509,773	1,722,000	1,722	86,000	86	1,808,000	609,794	37	82,091,979
627TF1D	190,909	0	8,289,125	8,480,034	95,000	95	1,000	1	96,000	54,043	2	8,329,991
627TF4D	3	0	858,538	858,541	0	0	0	0	0	0	0	858,541
637	624	20,528	3,567,368	3,588,520	27,000	27	0	0	27,000	0	0	3,561,520
652	7,964,507	3,991,281	91,336,658	103,292,446	3,071,000	3,071	255,000	255	3,326,000	1,713,308	164	98,253,138
653	54	17,286	262,228	279,568	10,000	10	1,000	1	11,000	23,792	3	244,776
674	735,293	2,891,467	6,156,777	9,783,537	105,861	108	8,000	9	113,861	60,003	6	9,609,673
700	525,177	98,834	1,698,192	2,322,203	78,000	78	13,219	16	91,219	9,146	2	2,221,838
701	380,024	46,686	1,654,659	2,081,369	43,000	43	1,000	1	44,000	43,505	2	1,993,864

703	7,356	0	1,310,021	1,317,377	10,000	10	0	0	10,000	0	0	1,307,377
704	95,860	442,942	8,535,855	9,074,657	273,157	275	7,036	9	280,193	478,524	24	8,315,940
712	263,576	0	4,592,499	4,856,075	67,000	67	1,000	1	68,000	116,889	3	4,671,186
774	4,294,638	165,955	299,815	4,760,408	0	0	0	0	0	0	0	4,760,408
837	820,910	20,321	1,132,785	1,974,016	26,000	26	0	0	26,000	0	0	1,948,016
852	181,151	256,350	9,933,369	10,370,870	263,000	263	7,000	7	270,000	495,598	22	9,605,272
889	107,928	66,351	1,016,971	1,191,250	50,000	50	4,844	6	54,844	0	0	1,136,406
901	1,909,732	466,058	5,356,009	7,731,799	152,000	152	14,000	14	166,000	41,923	6	7,523,876
904	882,864	641,195	10,711,889	12,235,948	364,000	364	23,116	24	387,116	329,128	24	11,519,704
989	1,306,017	901,631	15,066,419	17,274,067	661,920	662	55,800	58	717,720	507,817	53	16,048,530
	1,017,291,469	324,213,193	6,768,954,734	8,110,459,396	108,363,667	108,402	5,094,664	5,388	113,458,331	69,820,115	3,752	7,927,180,950